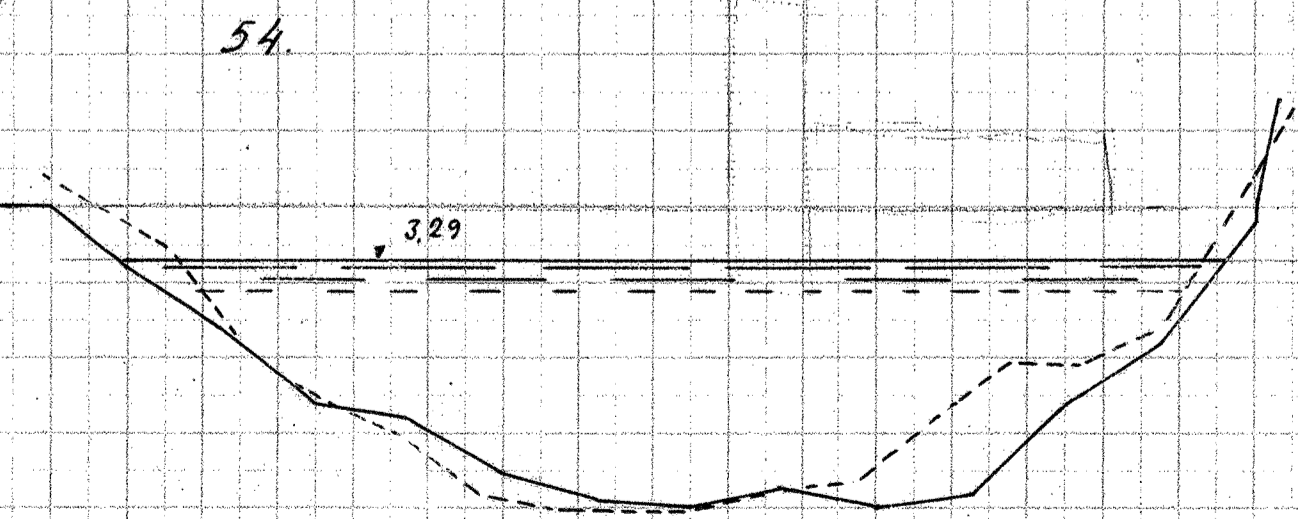
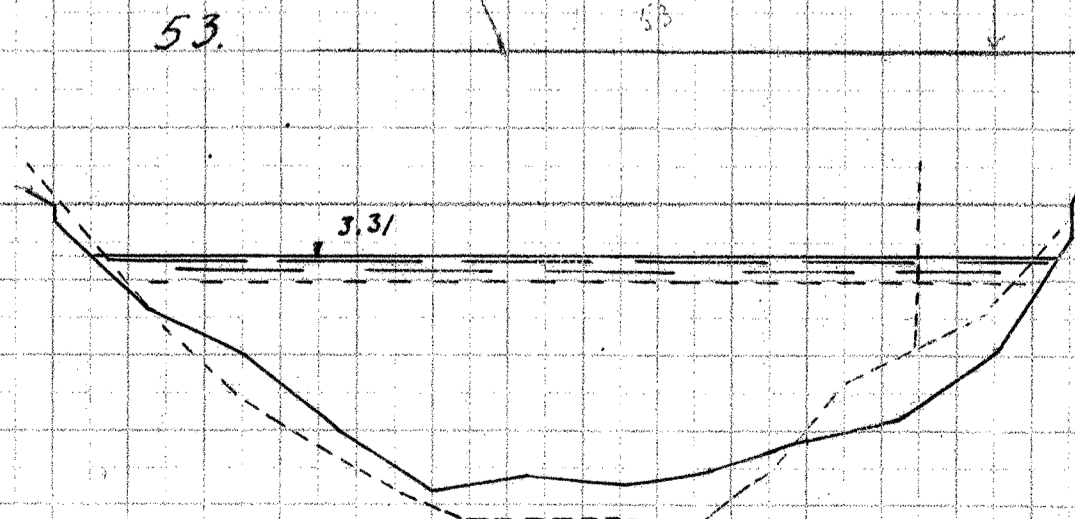
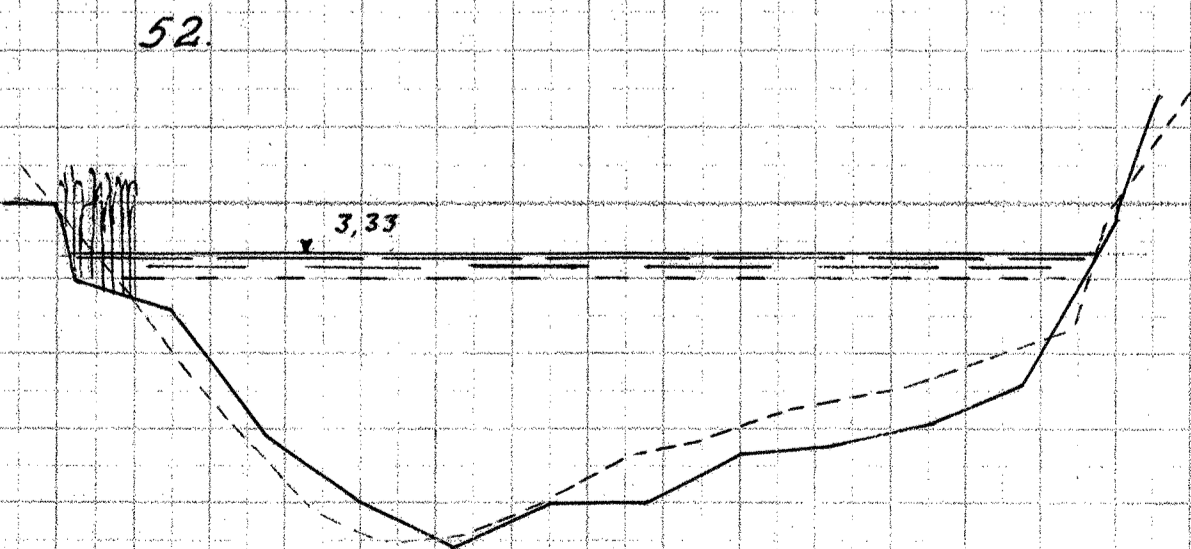
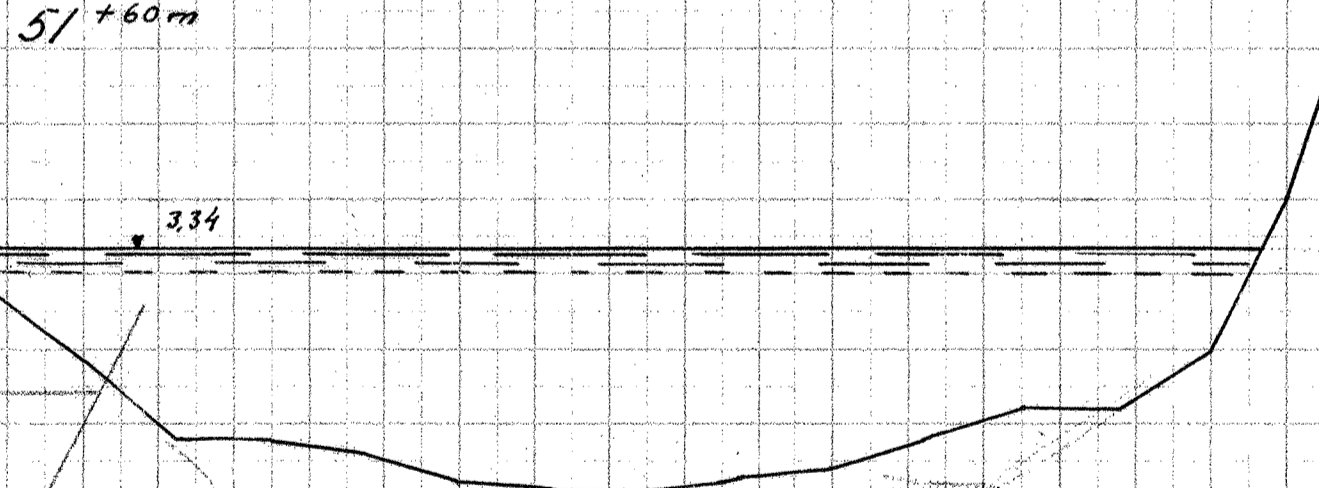
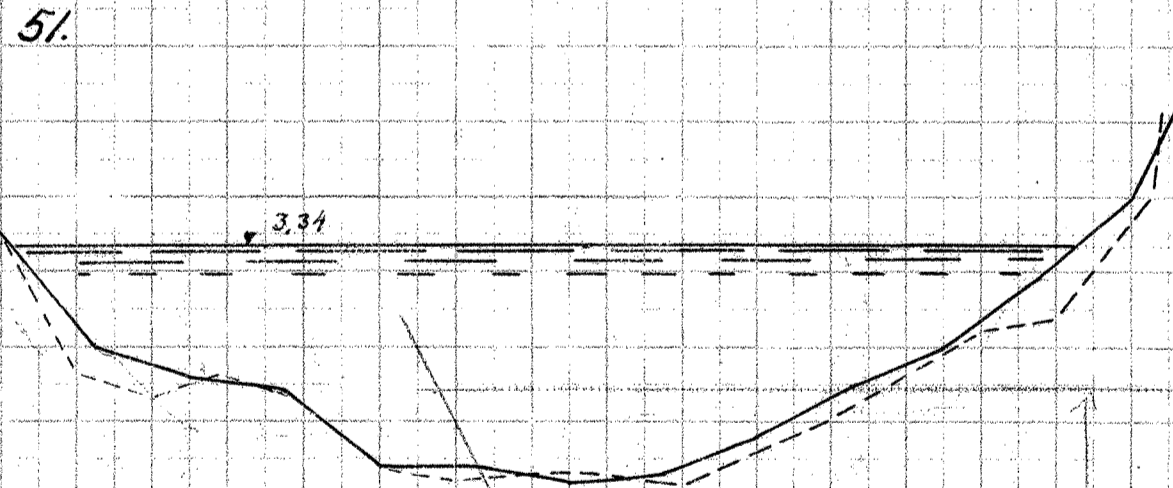
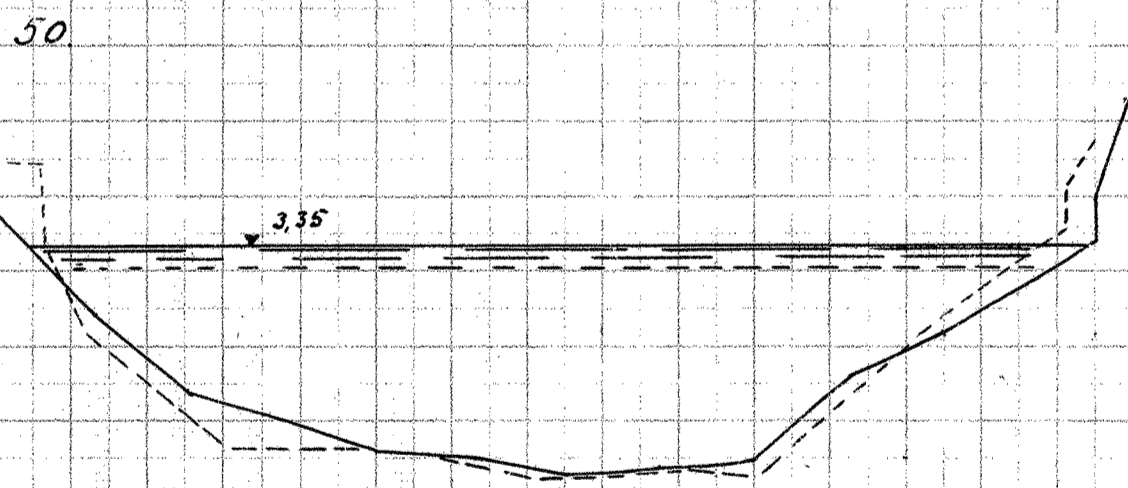
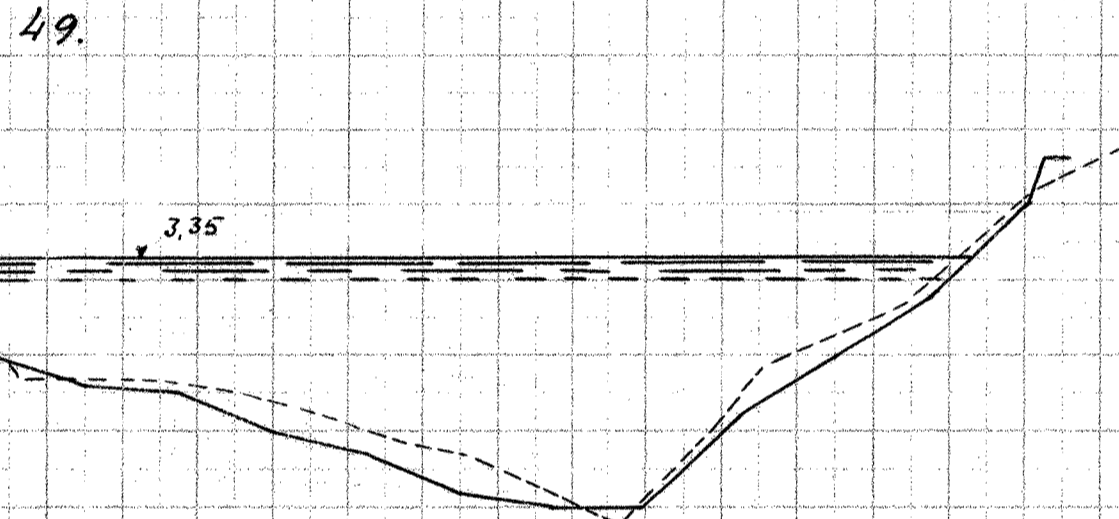
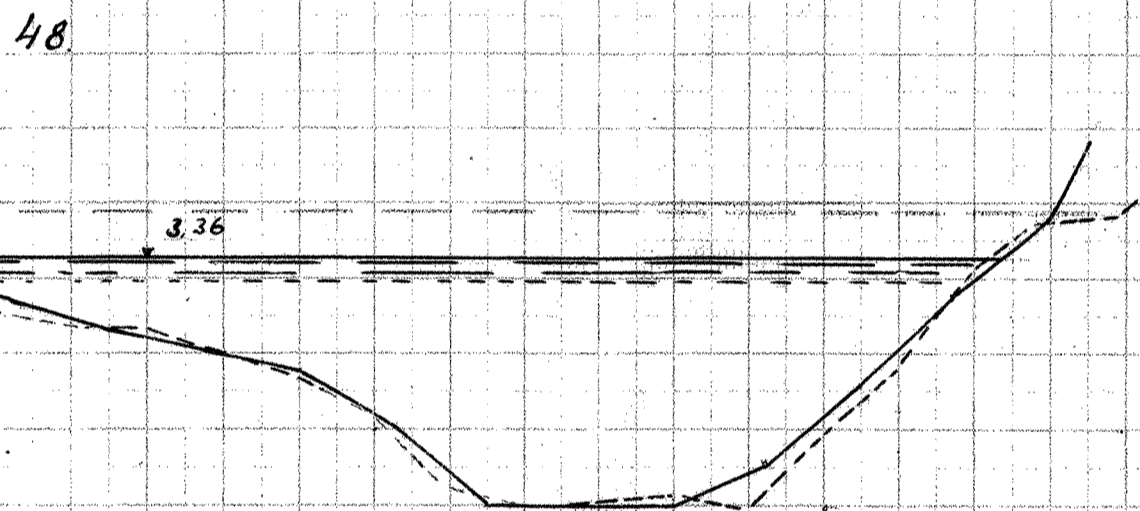
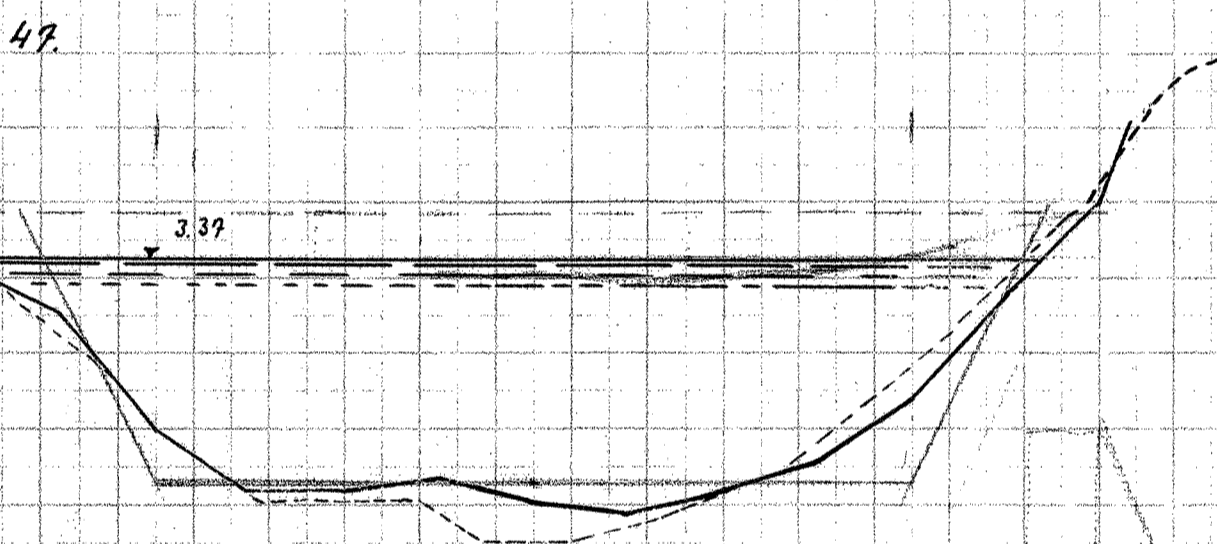
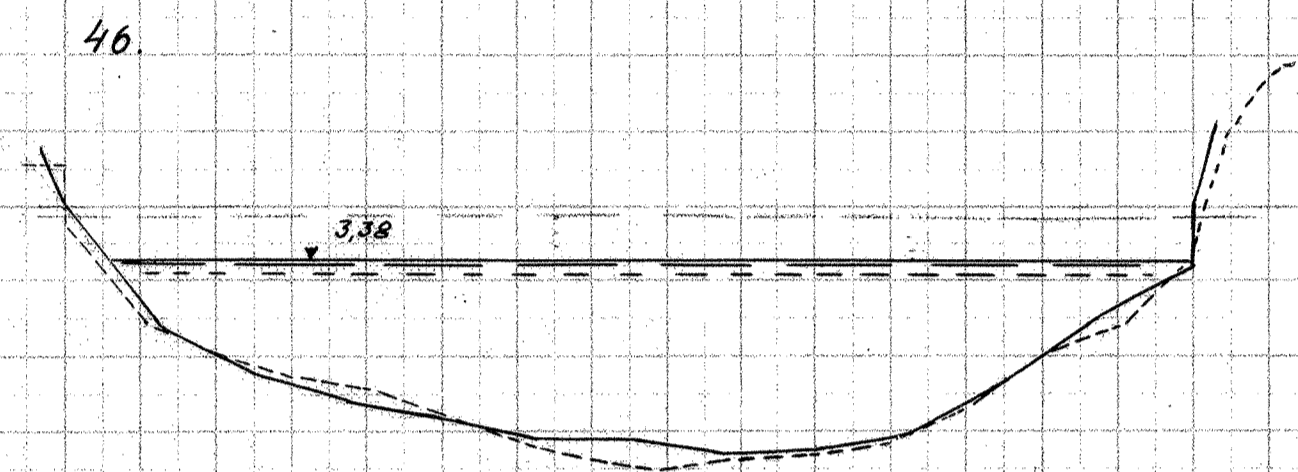
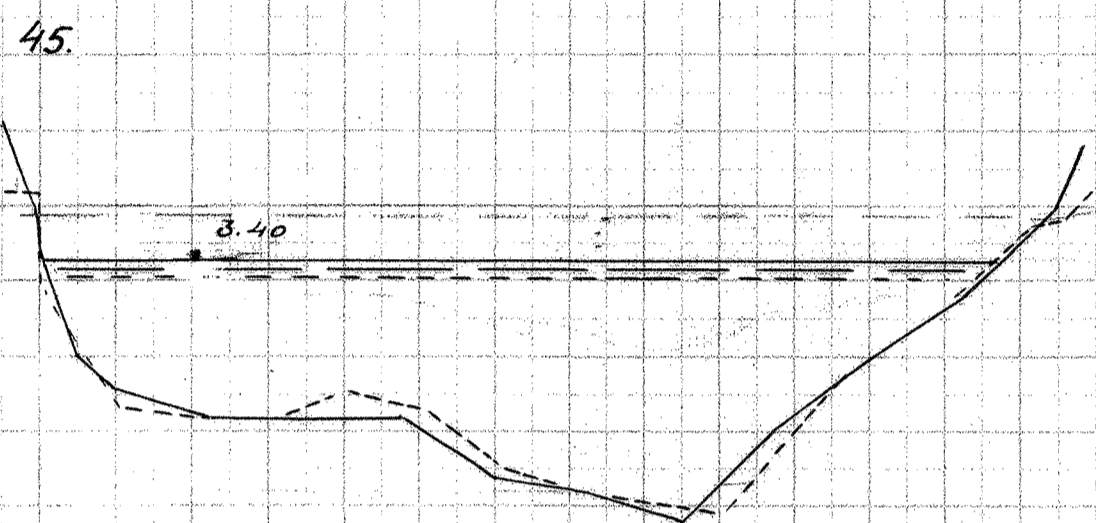
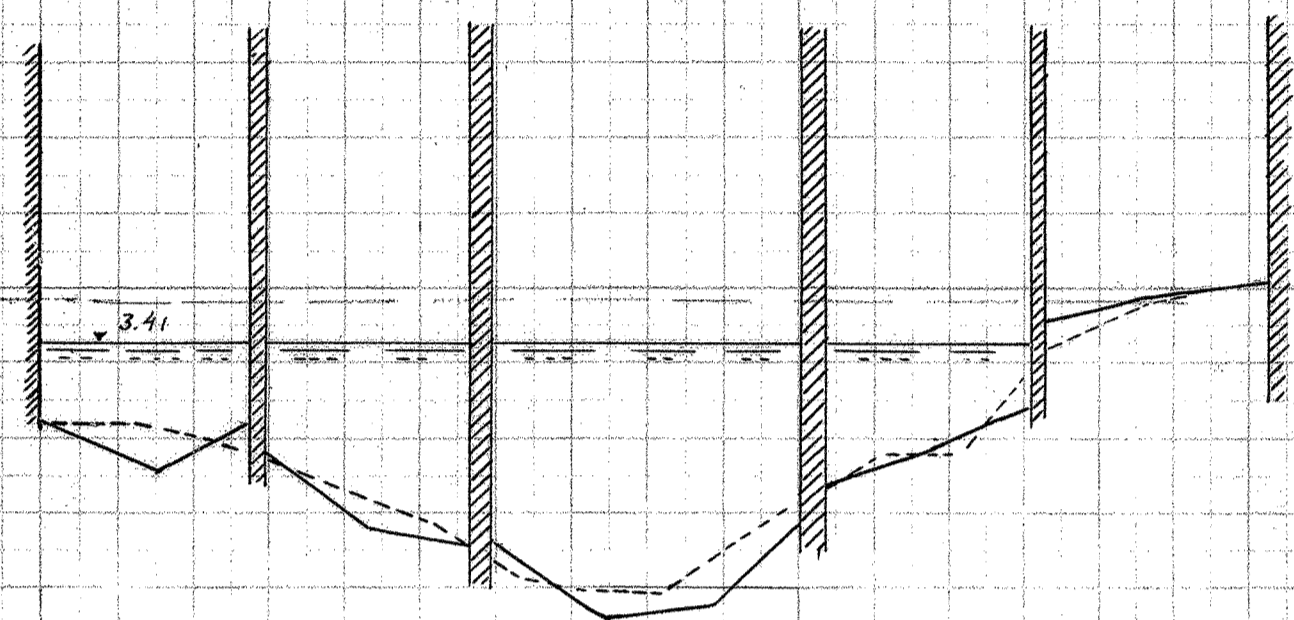


Gudena, Tverprofiler

Bjerring Bro



Opmaaling af 1921 punkteret

Opmaalt Juni 1932

Profilerne af 1921 ligger med nøjagtig 100 m Mellemrum, medens
 " " 1932 kun er indskridtet i Forhold til Terrængenstande.
 Tilsvarende Profiler kan som Følge heraf ikke betragtes som helt sam-
 menfaldende, og enkelte Profiler - især i Krømninger - maa derfor udskydes
 ved Sammenligning.
 1921 pejledes hele Stueknngen paa Basis af Nivellement. 1932 pejledes paa Strek-
 ningen St. 44-St. 236 ud fra Vandstanden, som holdtes konstant og bestemtes ved
 Vandstandsmaalerne ved Bjerringøre, Ulstrup og Langaa.

