

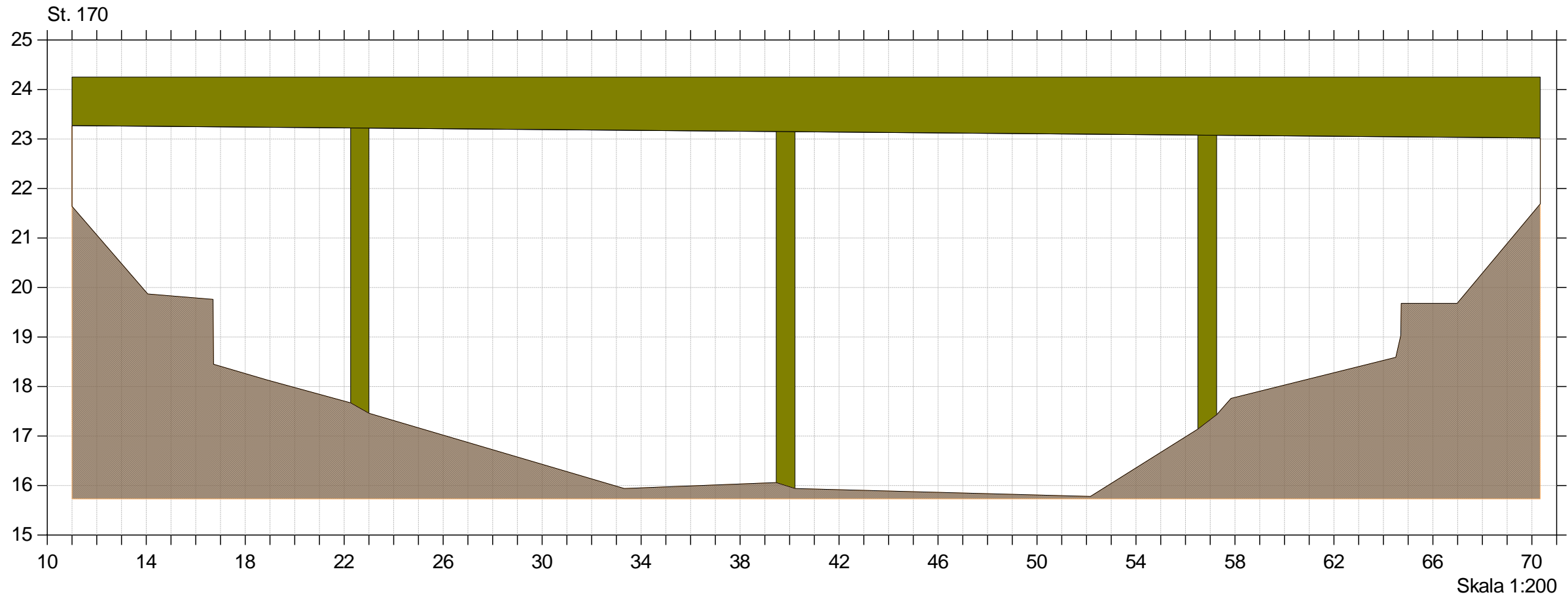
# Gudenå OS Tange Sø

Lodret akse : Kote i m DVR90, skala 1:50

Vandret akse : Afstand i m, skala 1:50

Opmålt 1997

— Opmålt 1997



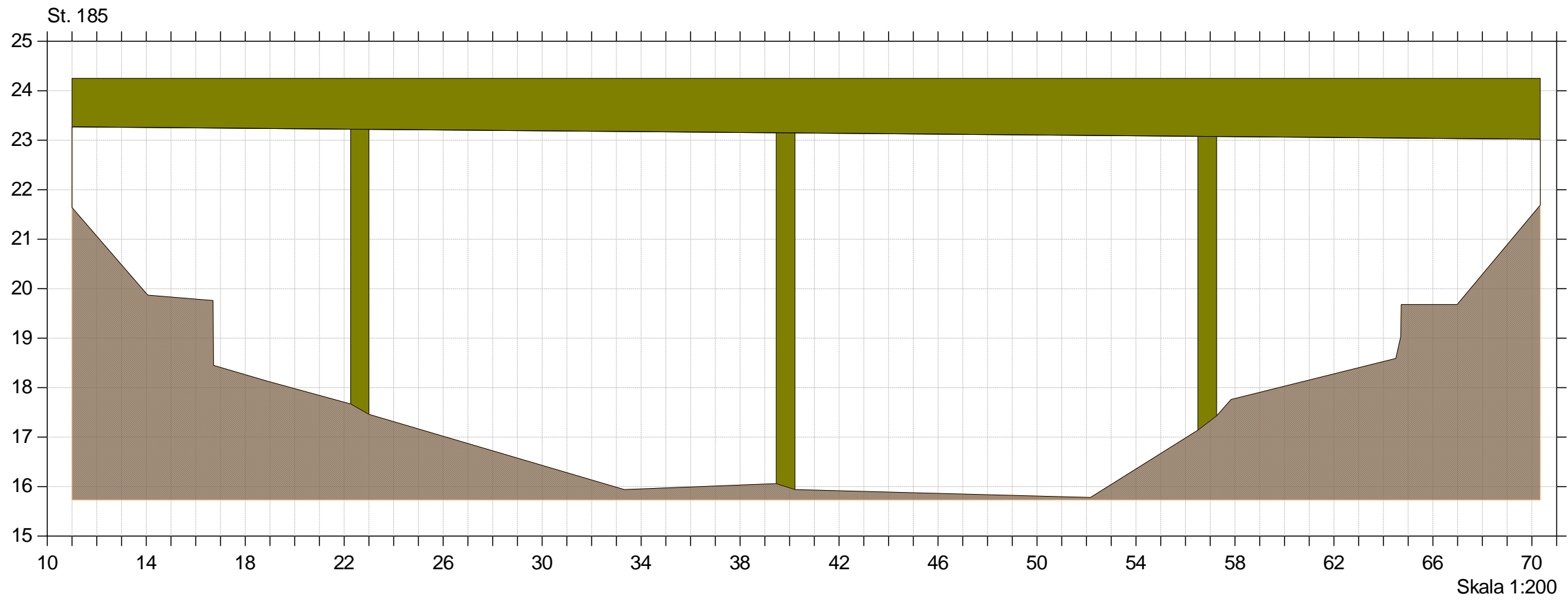
# Gudenå OS Tange Sø

Lodret akse : Kote i m DVR90, skala 1:50

Vandret akse : Afstand i m, skala 1:50

Opmålt 1997

— Opmålt 1997



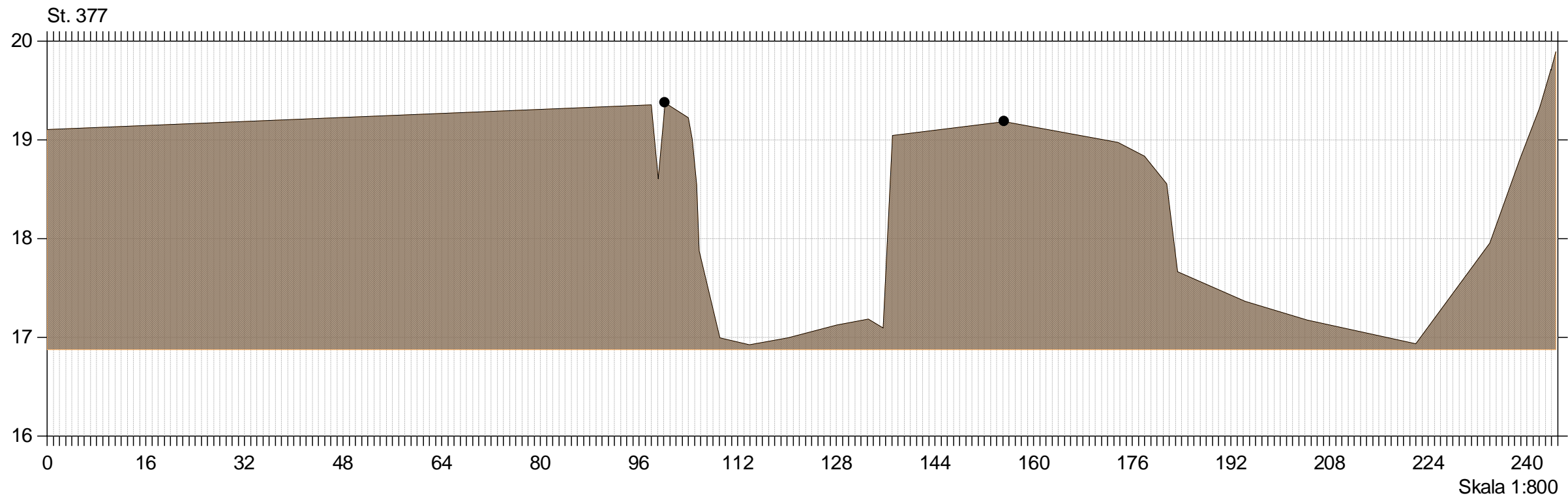
# Gudenå OS Tange Sø

Lodret akse : Kote i m DVR90, skala 1:50

Vandret akse : Afstand i m, skala 1:50

Opmålt 1997

— Opmålt 1997



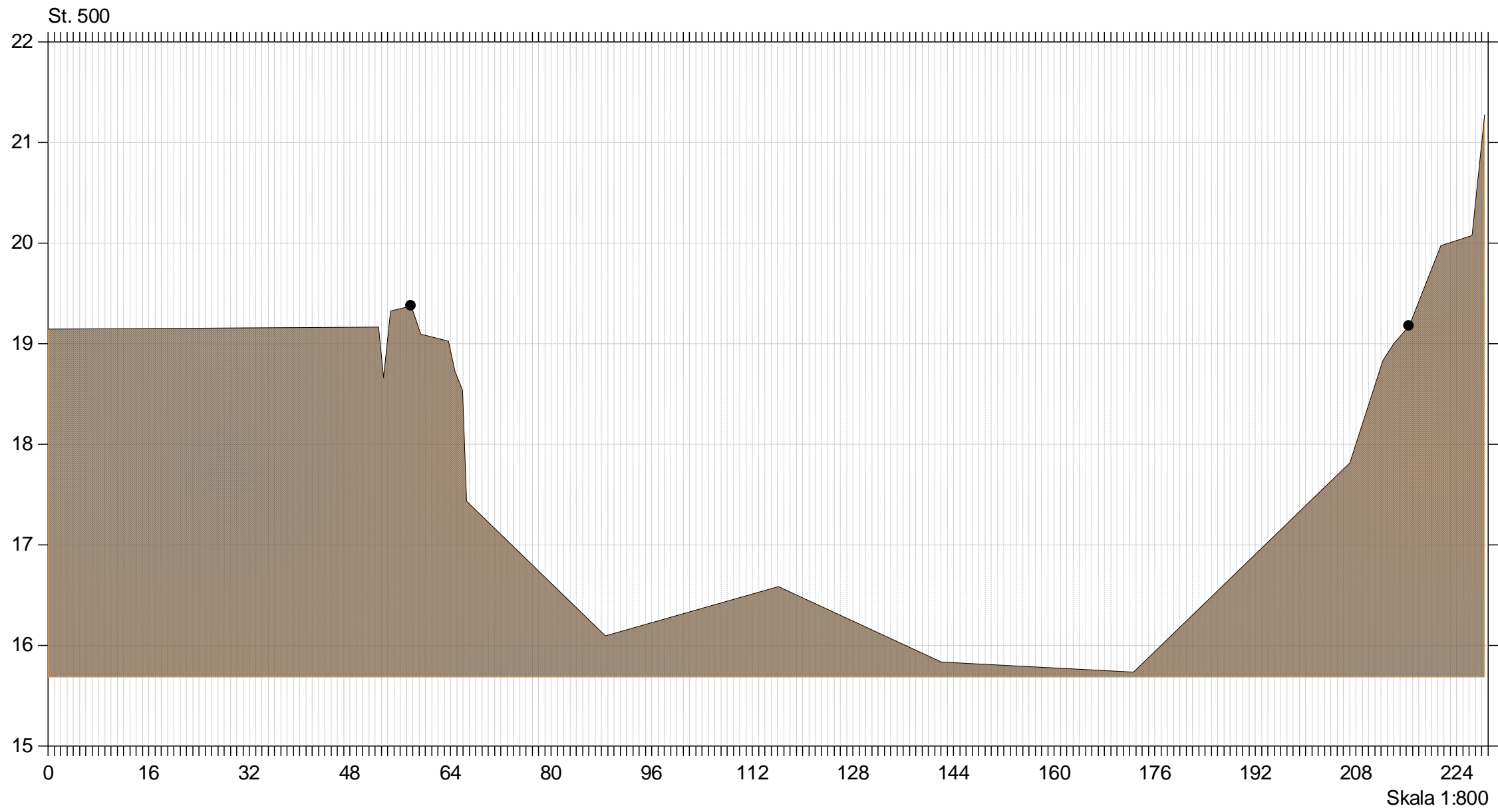
# Gudenå OS Tange Sø

Lodret akse : Kote i m DVR90, skala 1:50

Vandret akse : Afstand i m, skala 1:50

Opmålt 1997

— Opmålt 1997



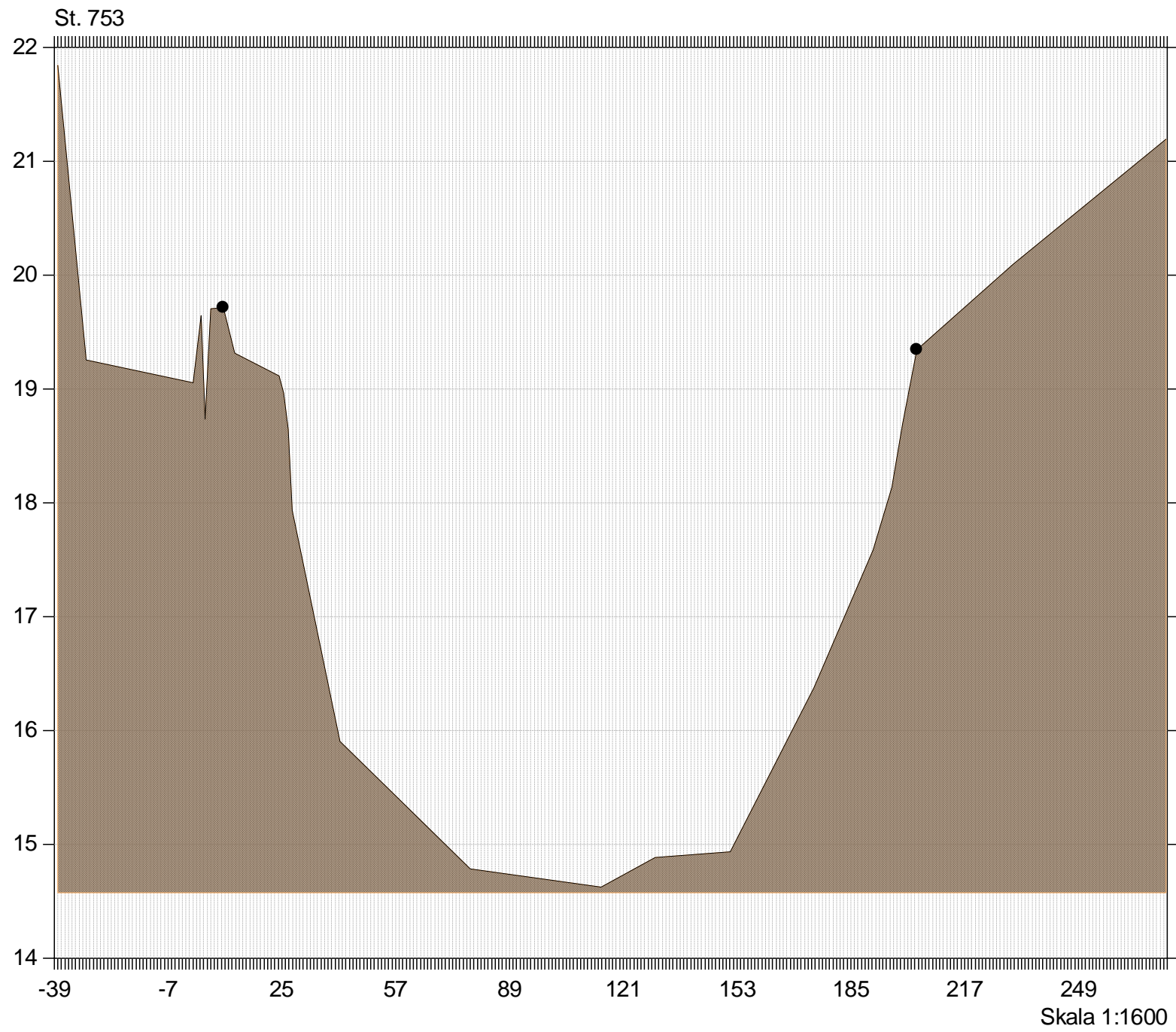
# Gudenå OS Tange Sø

Lodret akse : Kote i m DVR90, skala 1:50

Vandret akse : Afstand i m, skala 1:50

Opmålt 1997

— Opmålt 1997



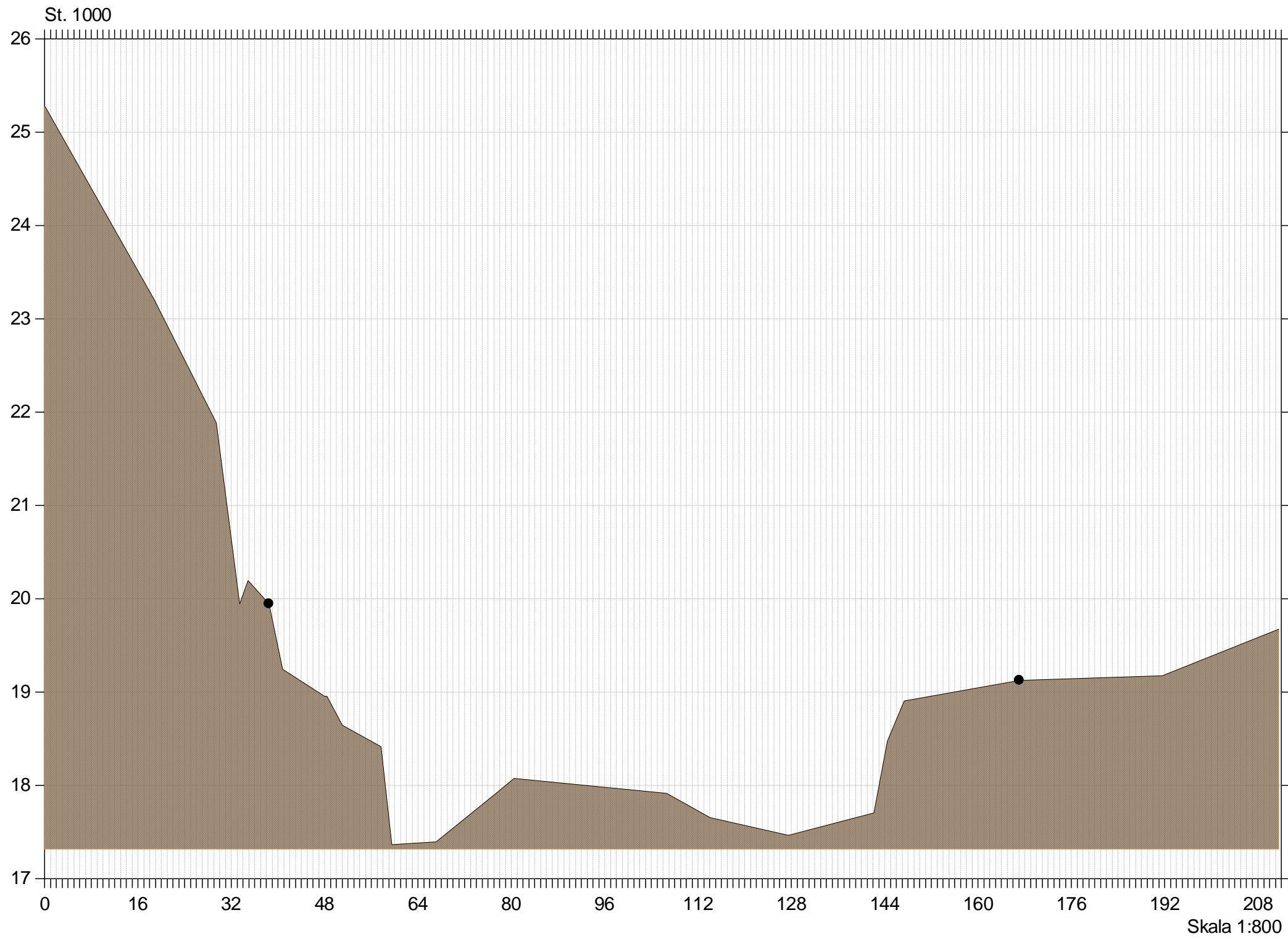
# Gudenå OS Tange Sø

Lodret akse : Kote i m DVR90, skala 1:50

Vandret akse : Afstand i m, skala 1:50

Opmålt 1997

— Opmålt 1997



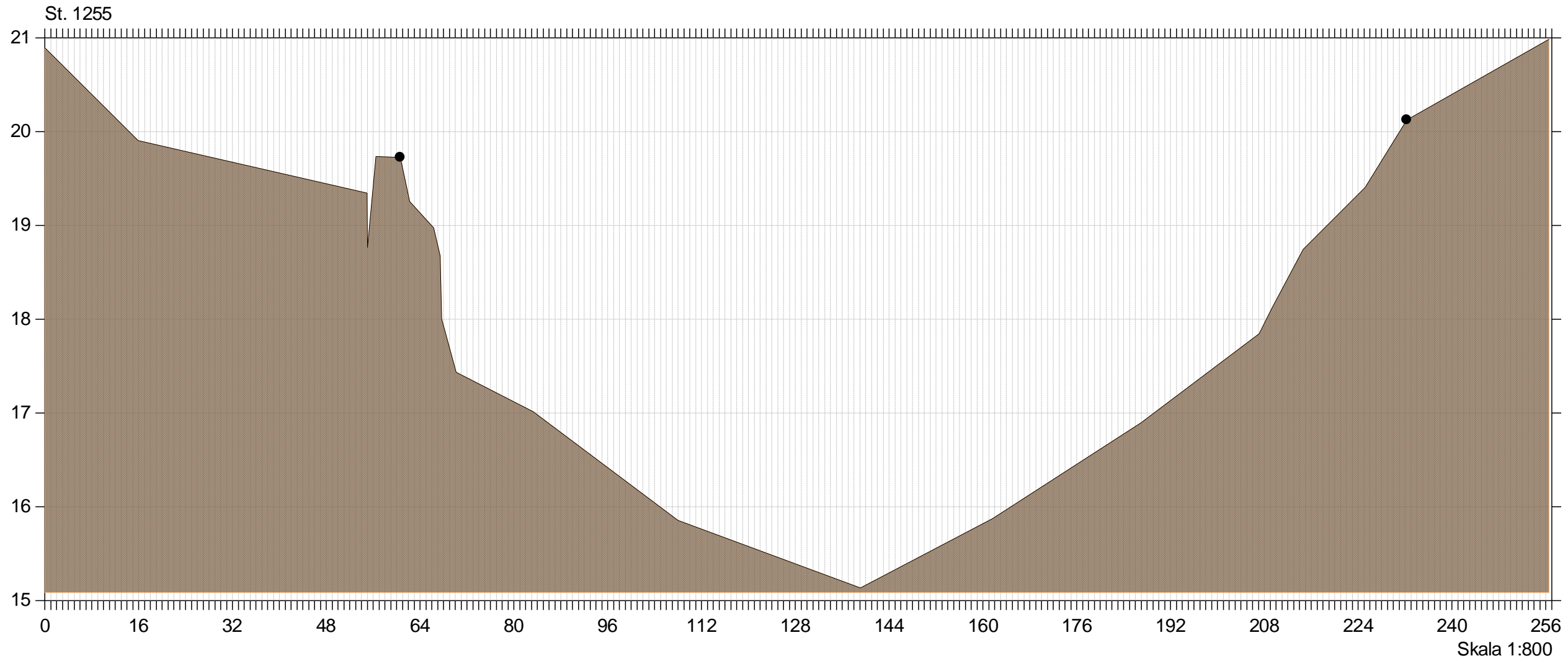
# Gudenå OS Tange Sø

Lodret akse : Kote i m DVR90, skala 1:50

Vandret akse : Afstand i m, skala 1:50

Opmålt 1997

— Opmålt 1997



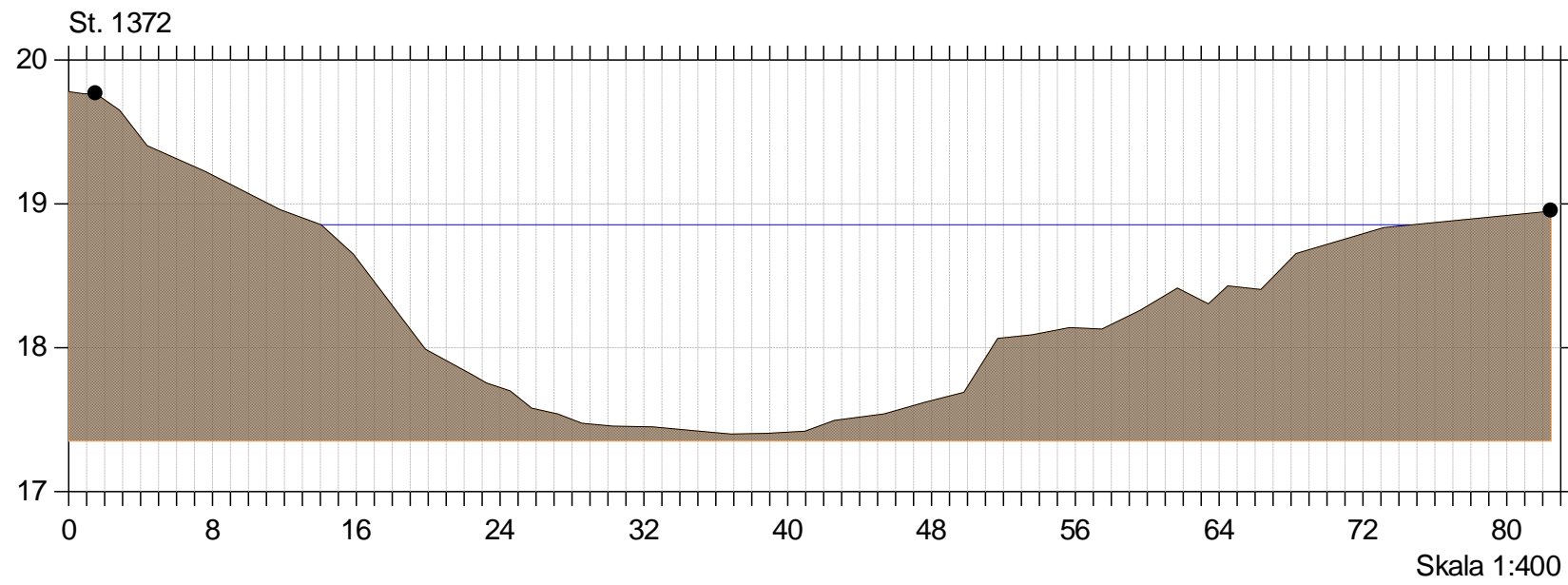
# Gudenå OS Tange Sø

Lodret akse : Kote i m DVR90, skala 1:50

Vandret akse : Afstand i m, skala 1:50

Opmålt 1997

— Opmålt 1997





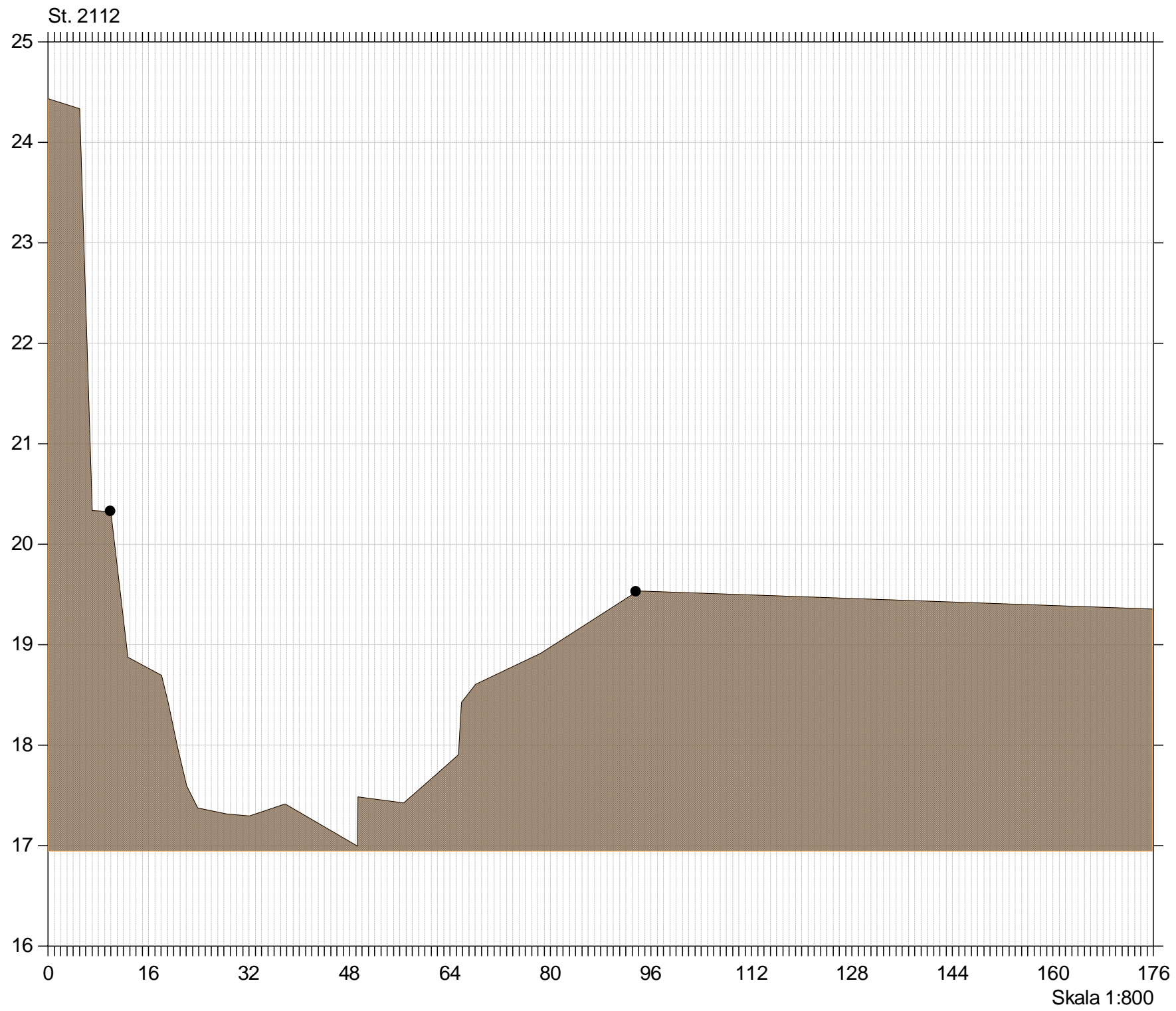
# Gudenå OS Tange Sø

Lodret akse : Kote i m DVR90, skala 1:50

Vandret akse : Afstand i m, skala 1:50

Opmålt 1997

— Opmålt 1997



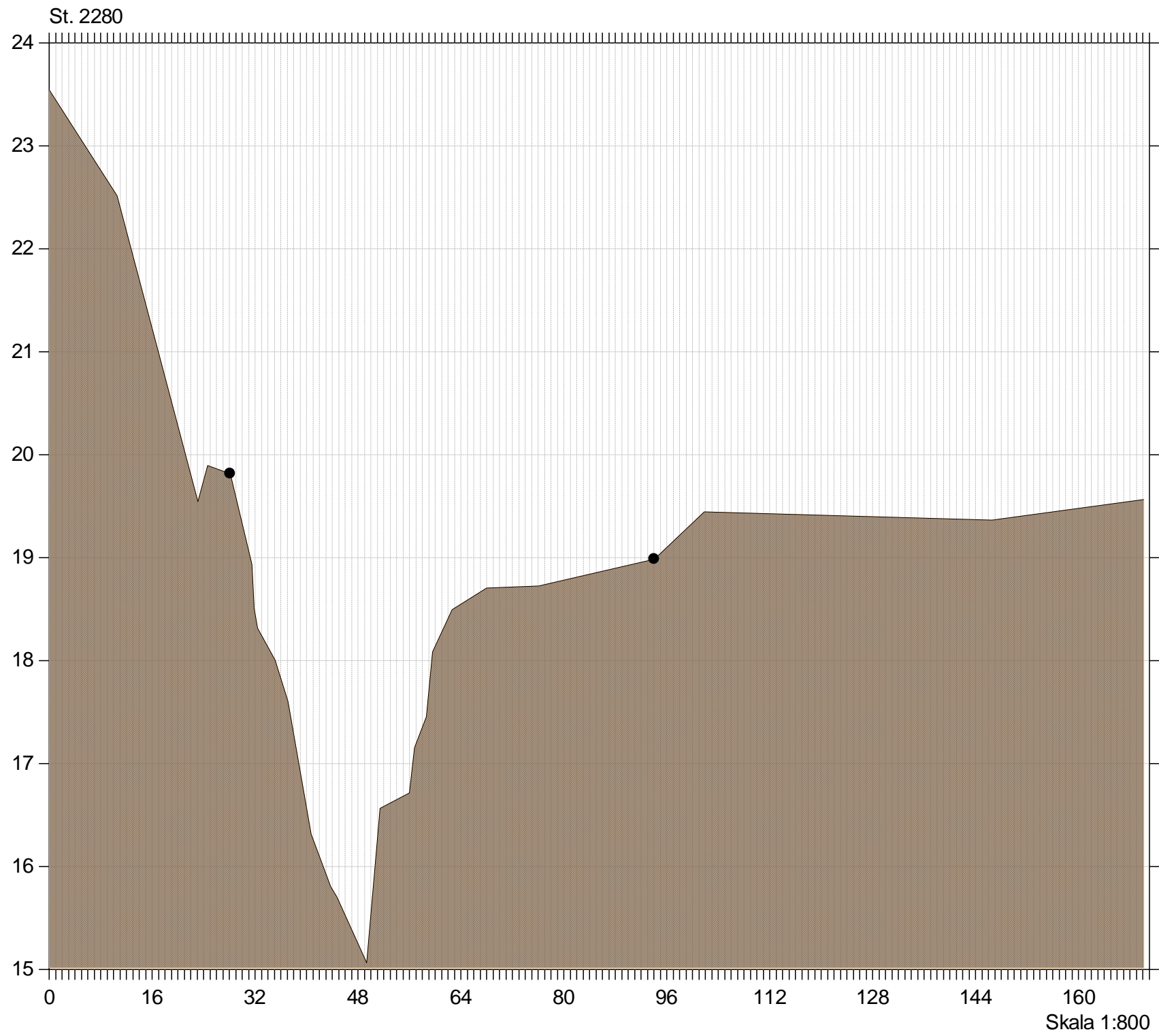
# Gudenå OS Tange Sø

Lodret akse : Kote i m DVR90, skala 1:50

Vandret akse : Afstand i m, skala 1:50

Opmålt 1997

— Opmålt 1997



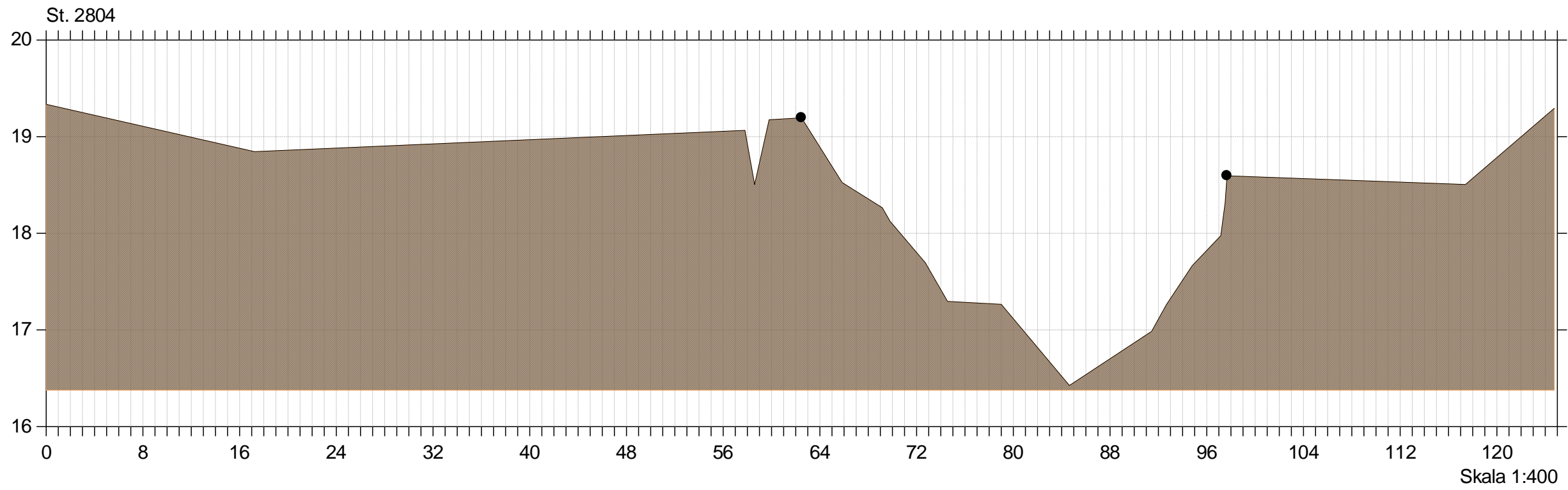
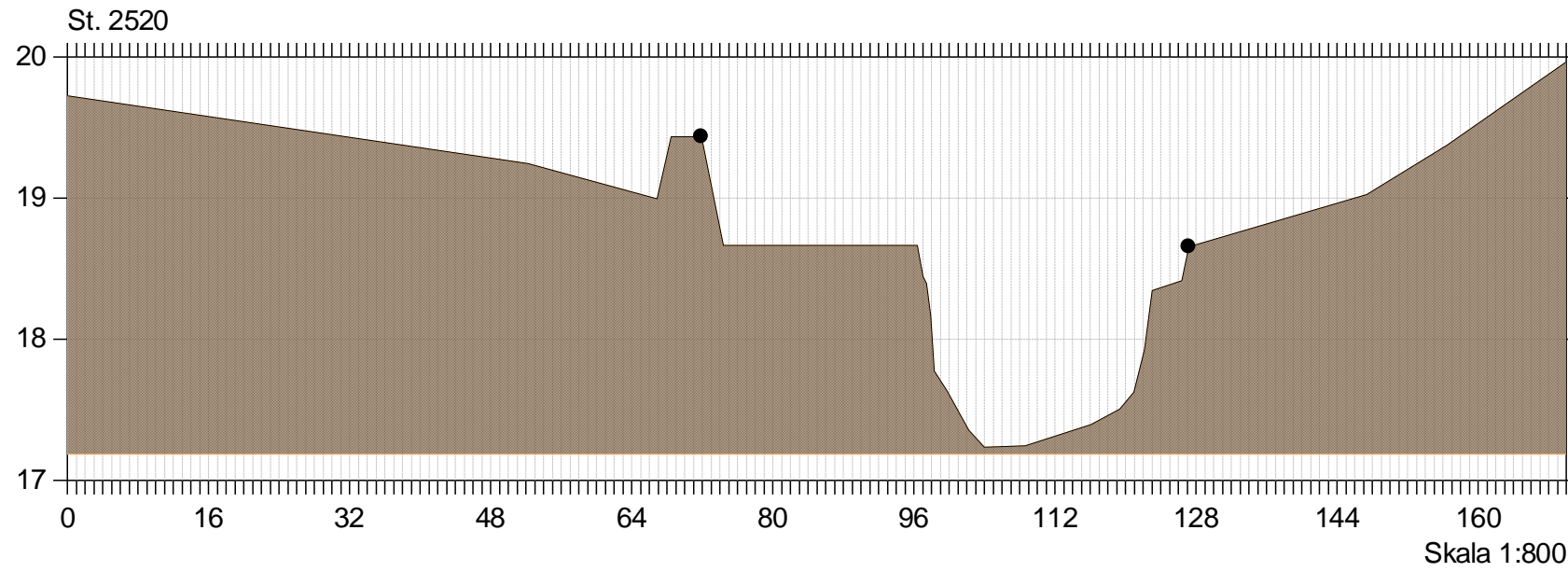
# Gudenå OS Tange Sø

Lodret akse : Kote i m DVR90, skala 1:50

Vandret akse : Afstand i m, skala 1:50

Opmålt 1997

— Opmålt 1997



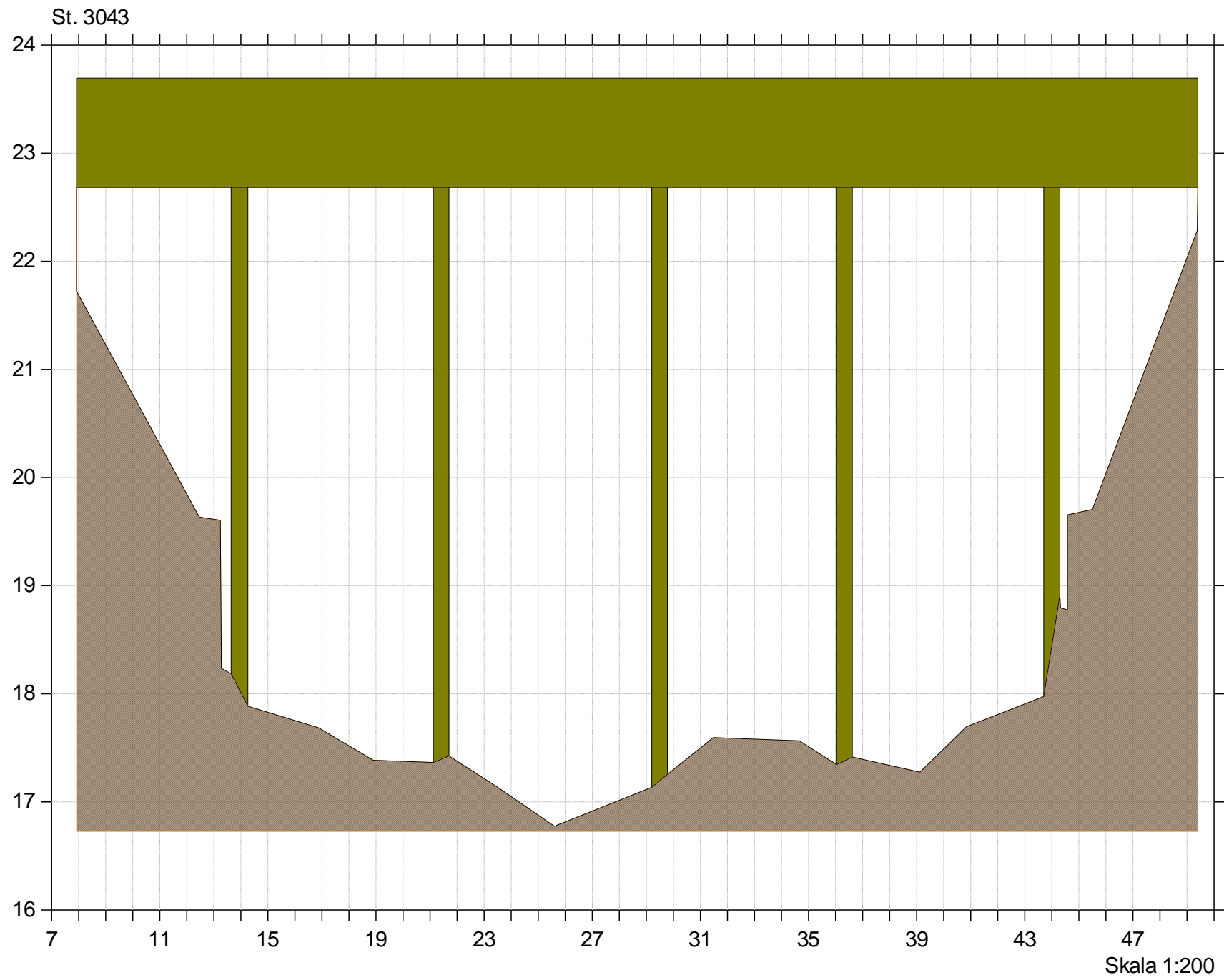
# Gudenå OS Tange Sø

Lodret akse : Kote i m DVR90, skala 1:50

Vandret akse : Afstand i m, skala 1:50

Opmålt 1997

— Opmålt 1997



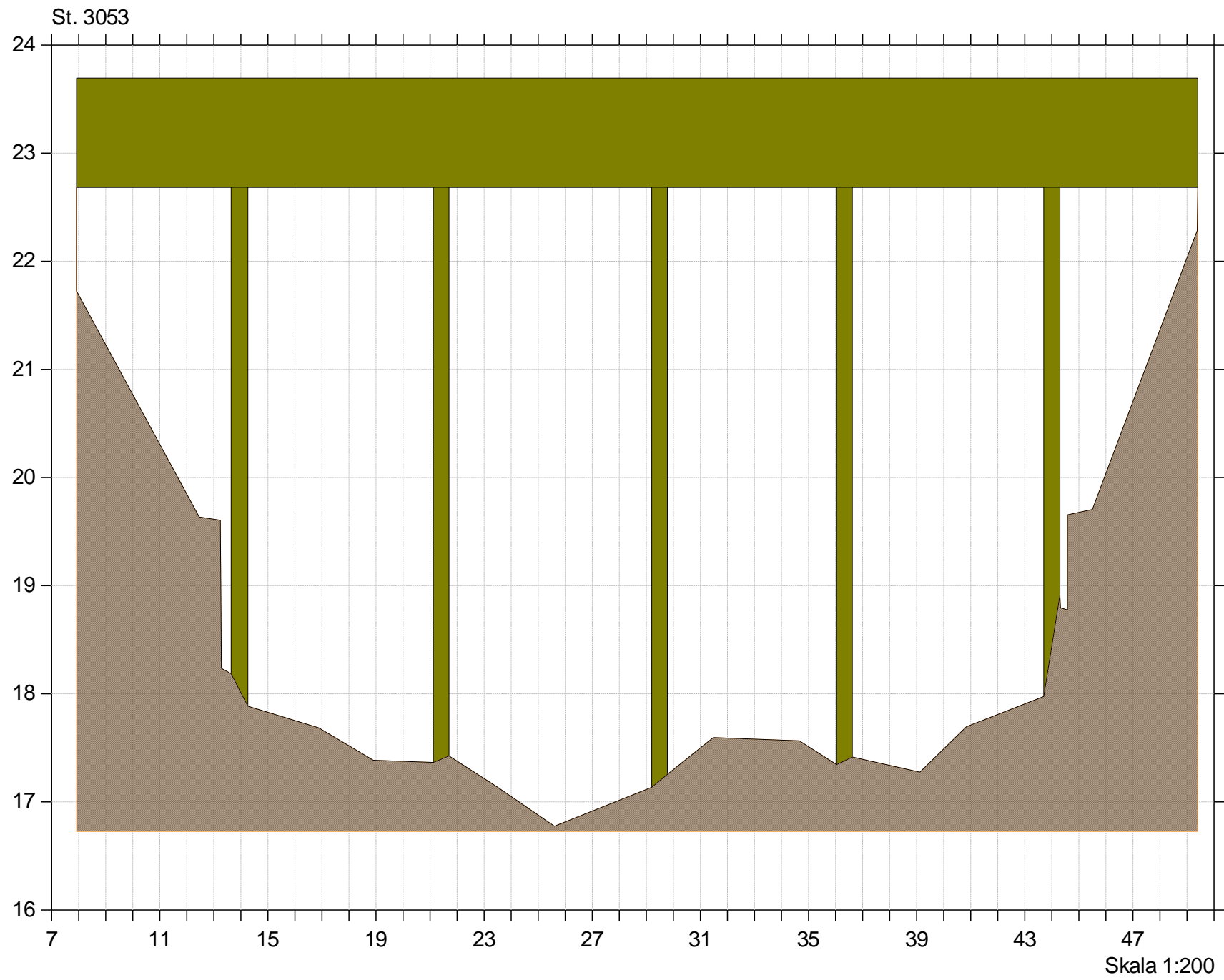
# Gudenå OS Tange Sø

Lodret akse : Kote i m DVR90, skala 1:50

Vandret akse : Afstand i m, skala 1:50

Opmålt 1997

— Opmålt 1997



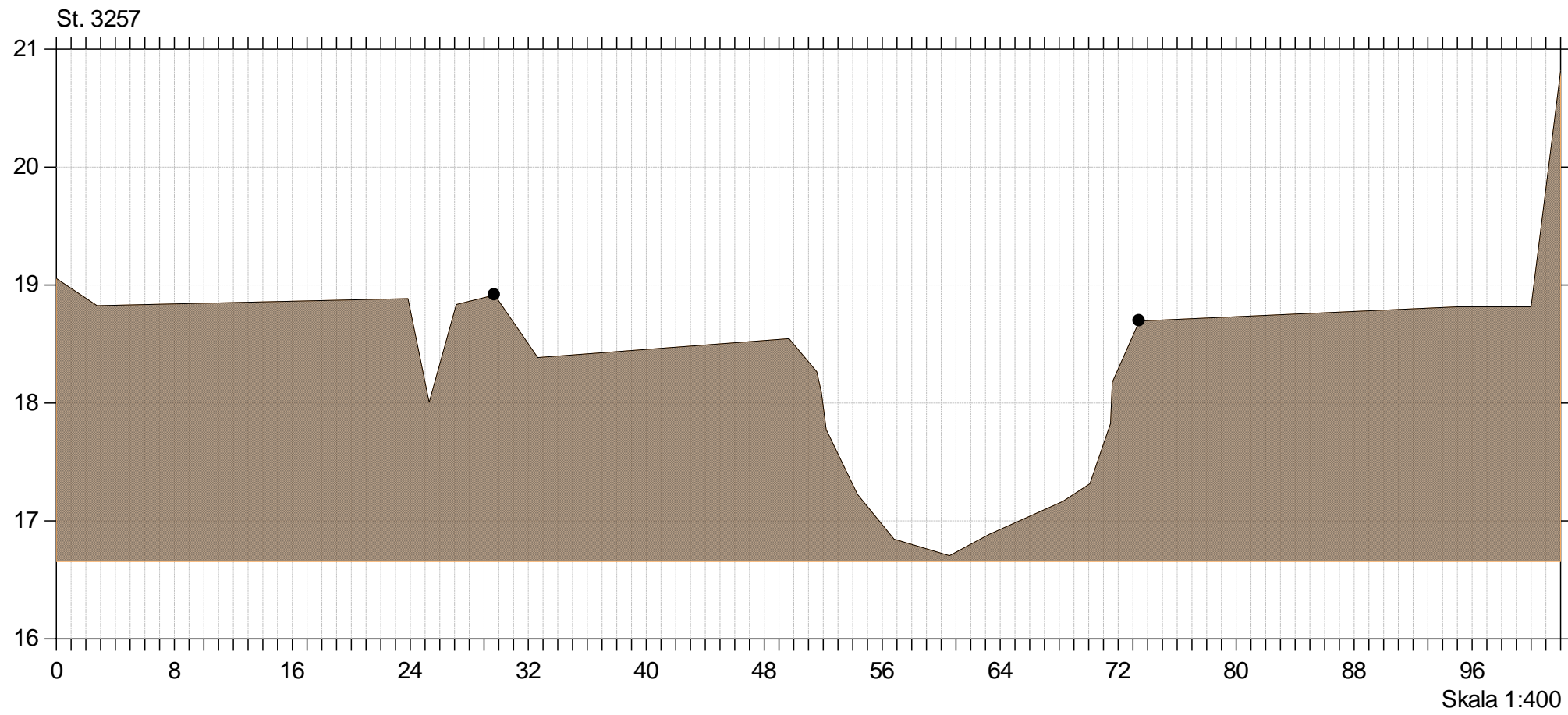
# Gudenå OS Tange Sø

Lodret akse : Kote i m DVR90, skala 1:50

Vandret akse : Afstand i m, skala 1:50

Opmålt 1997

— Opmålt 1997



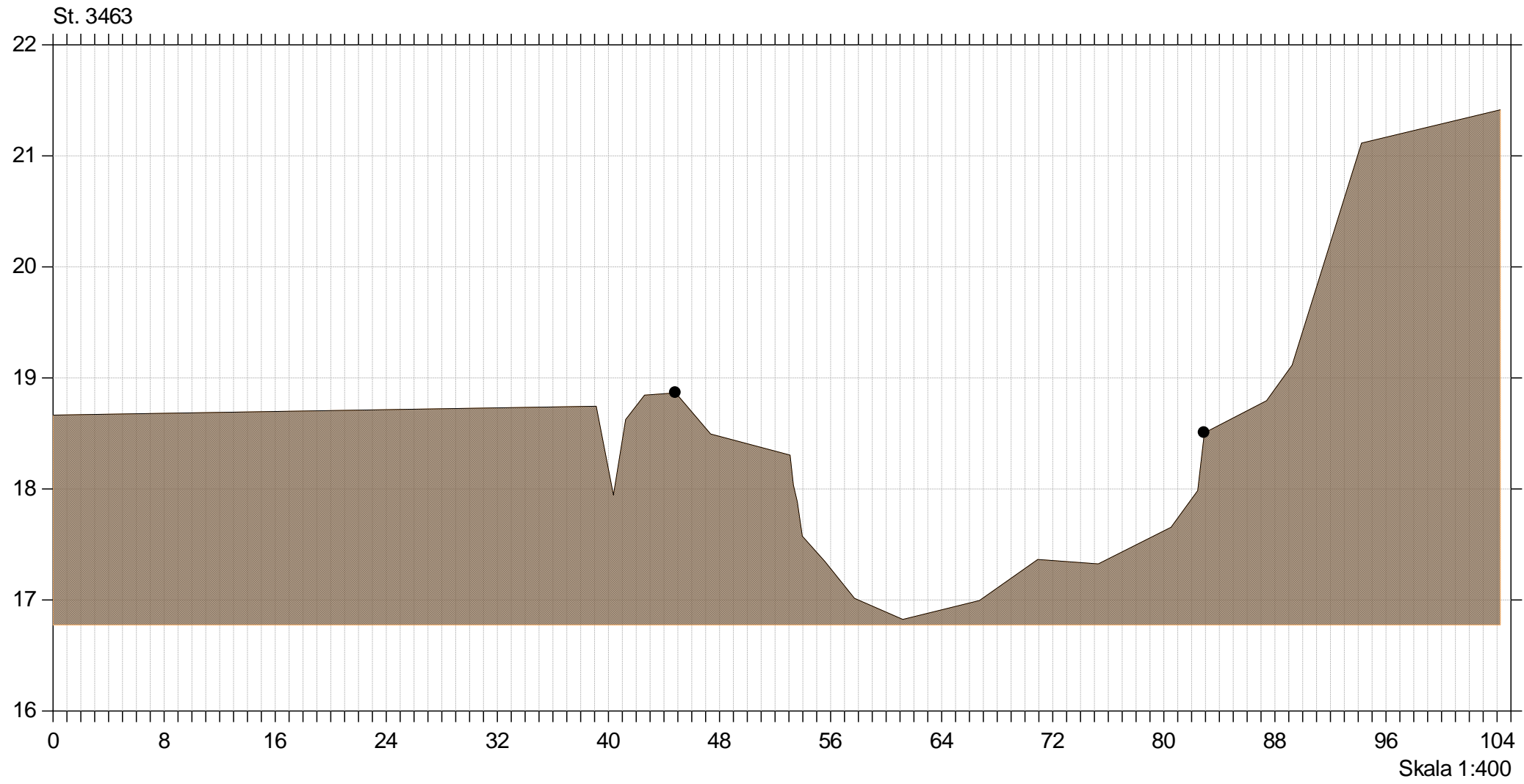
# Gudenå OS Tange Sø

Lodret akse : Kote i m DVR90, skala 1:50

Vandret akse : Afstand i m, skala 1:50

Opmålt 1997

— Opmålt 1997



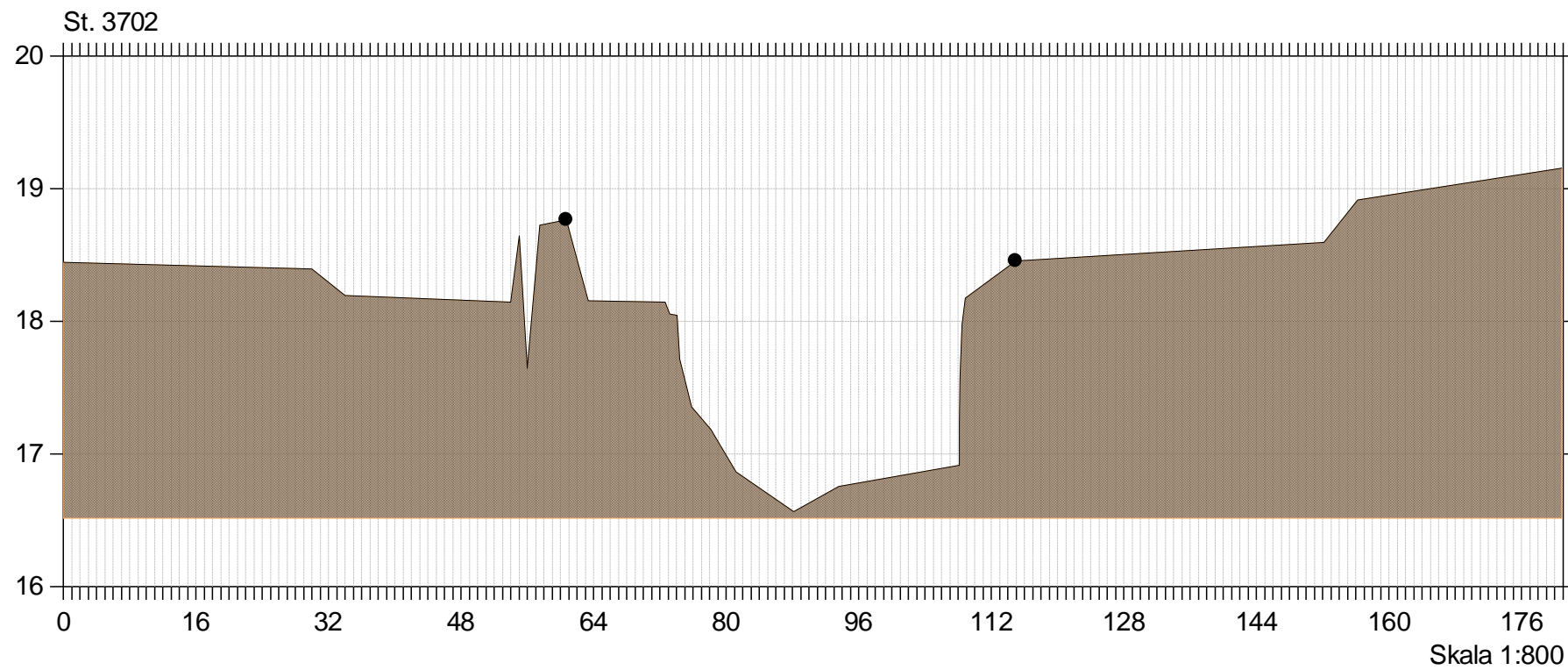
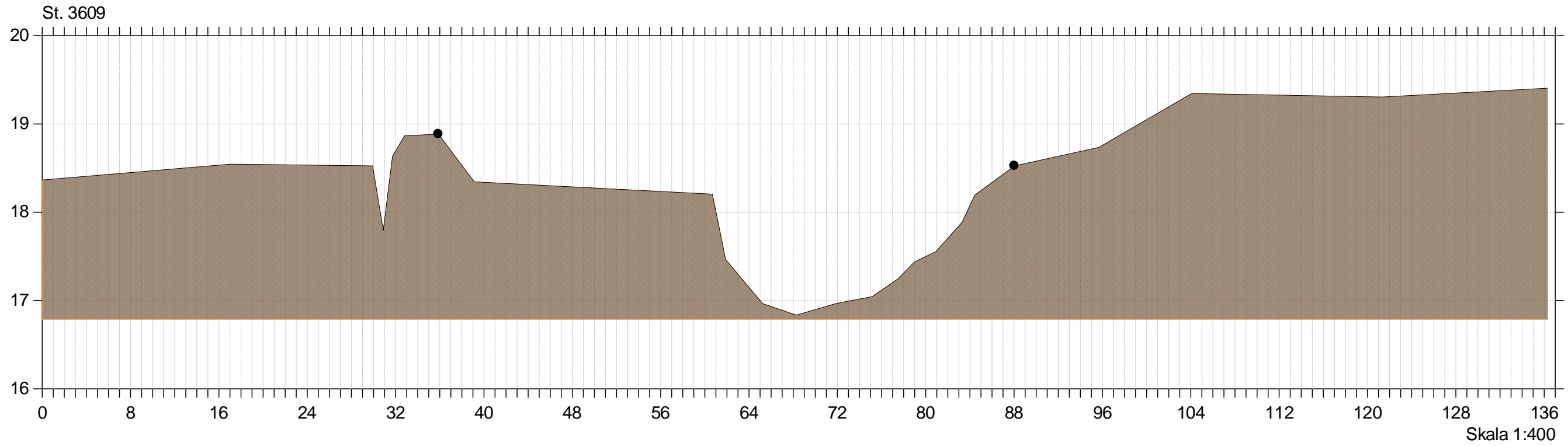
# Gudenå OS Tange Sø

Lodret akse : Kote i m DVR90, skala 1:50

Vandret akse : Afstand i m, skala 1:50

Opmålt 1997

— Opmålt 1997





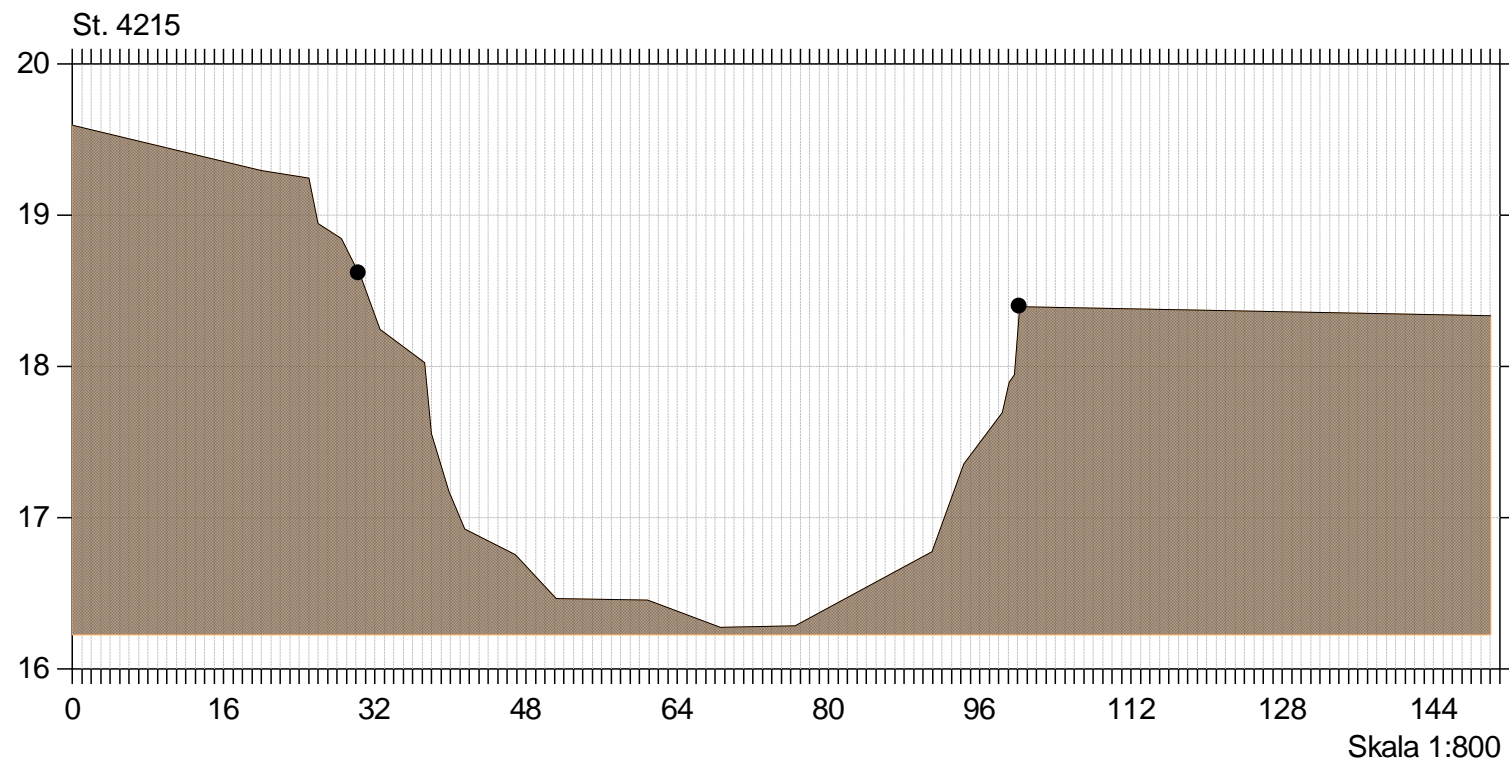
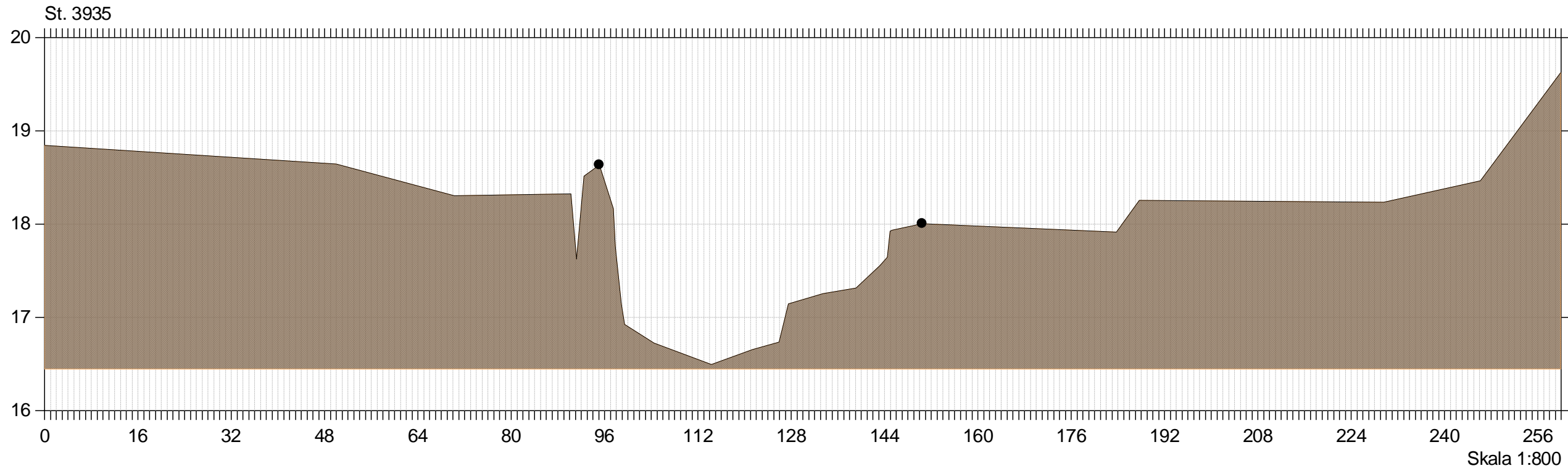
# Gudenå OS Tange Sø

Lodret akse : Kote i m DVR90, skala 1:50

Vandret akse : Afstand i m, skala 1:50

Opmålt 1997

— Opmålt 1997



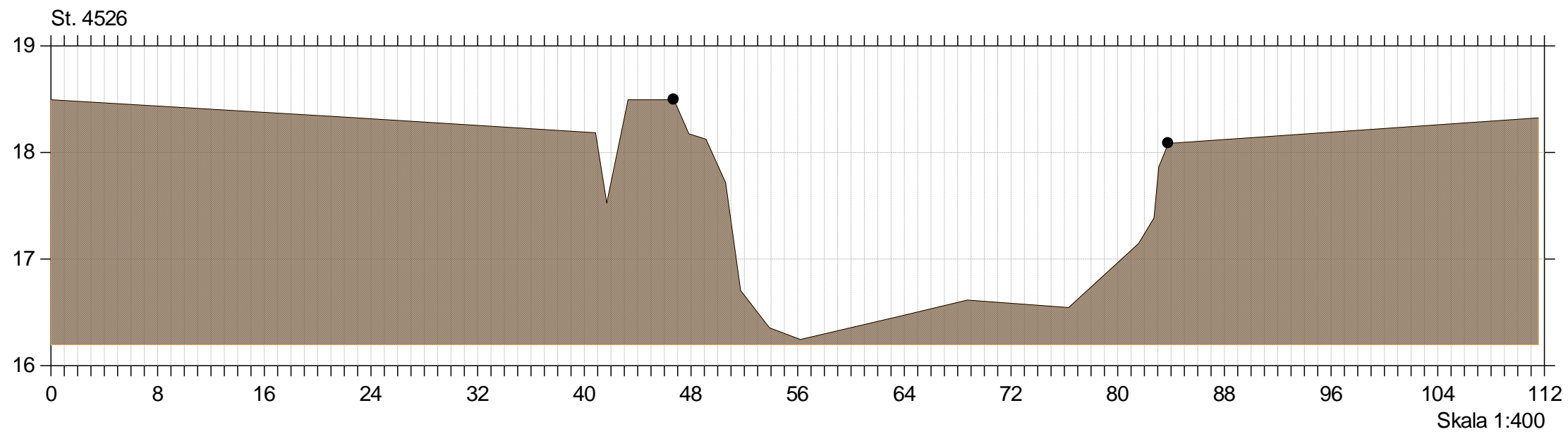
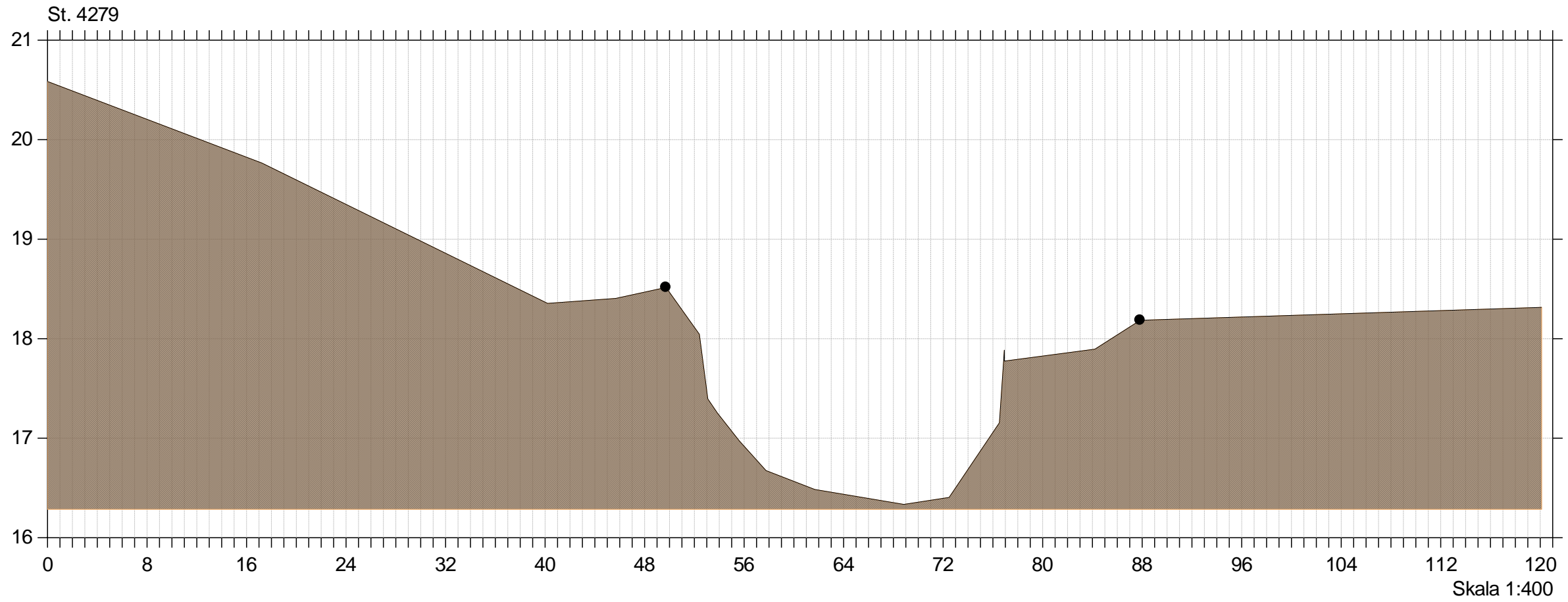
# Gudenå OS Tange Sø

Lodret akse : Kote i m DVR90, skala 1:50

Vandret akse : Afstand i m, skala 1:50

Opmålt 1997

— Opmålt 1997



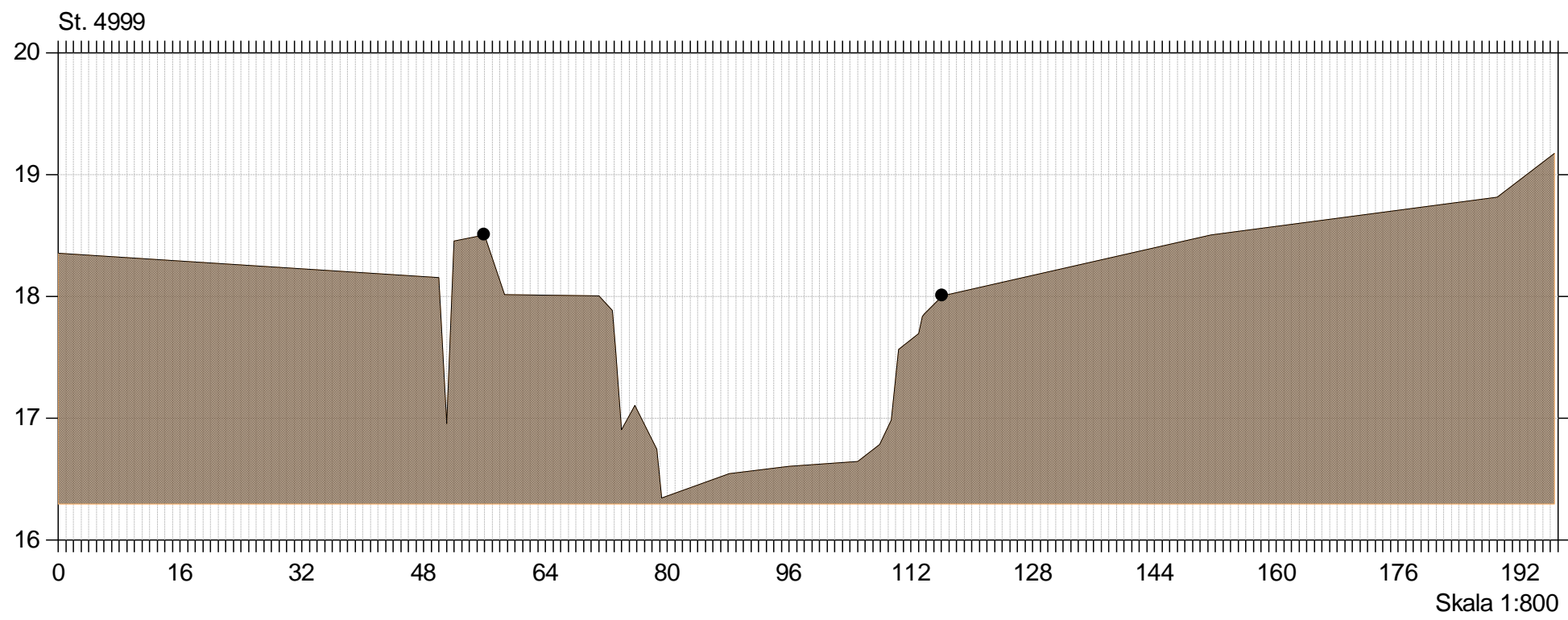
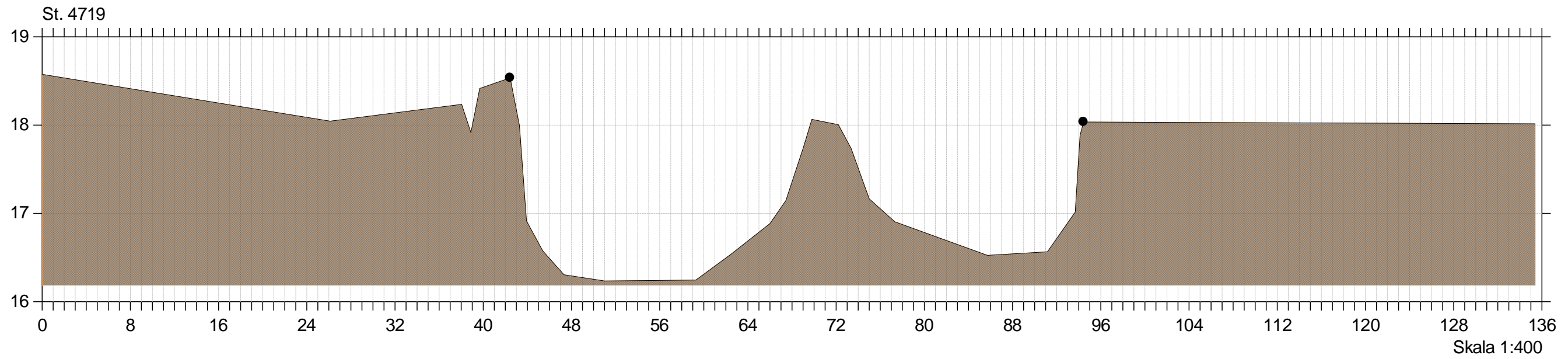
# Gudenå OS Tange Sø

Lodret akse : Kote i m DVR90, skala 1:50

Vandret akse : Afstand i m, skala 1:50

Opmålt 1997

— Opmålt 1997



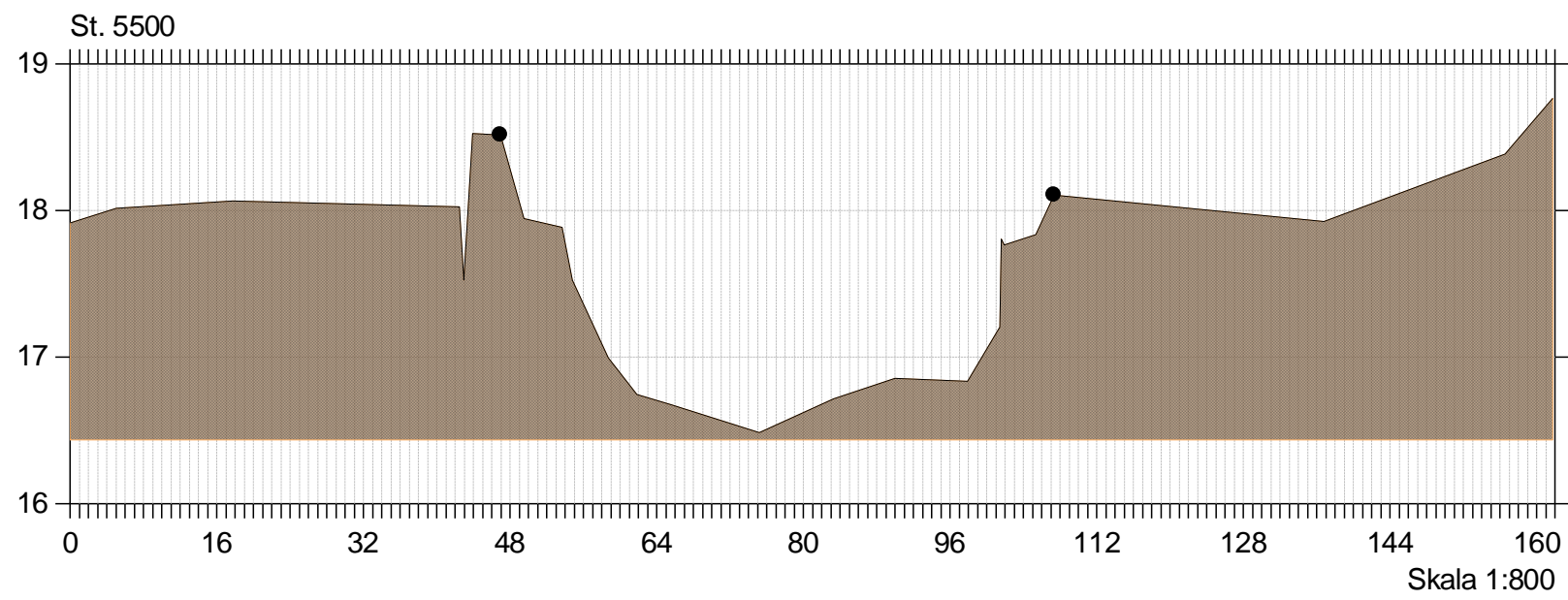
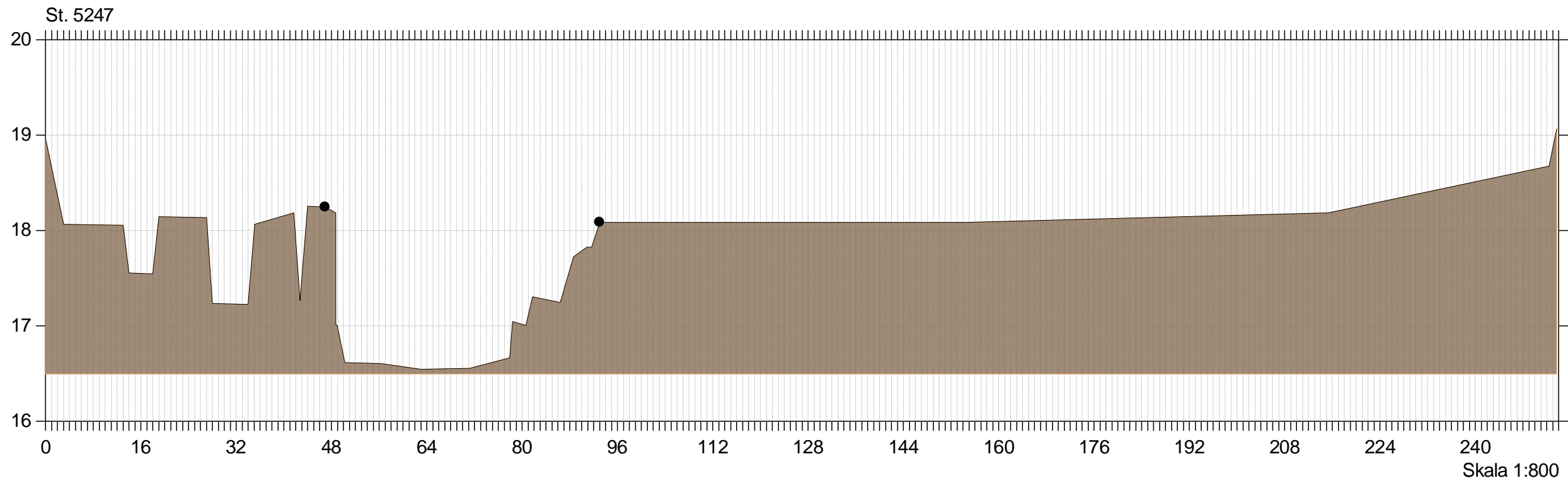
# Gudenå OS Tange Sø

Lodret akse : Kote i m DVR90, skala 1:50

Vandret akse : Afstand i m, skala 1:50

Opmålt 1997

— Opmålt 1997



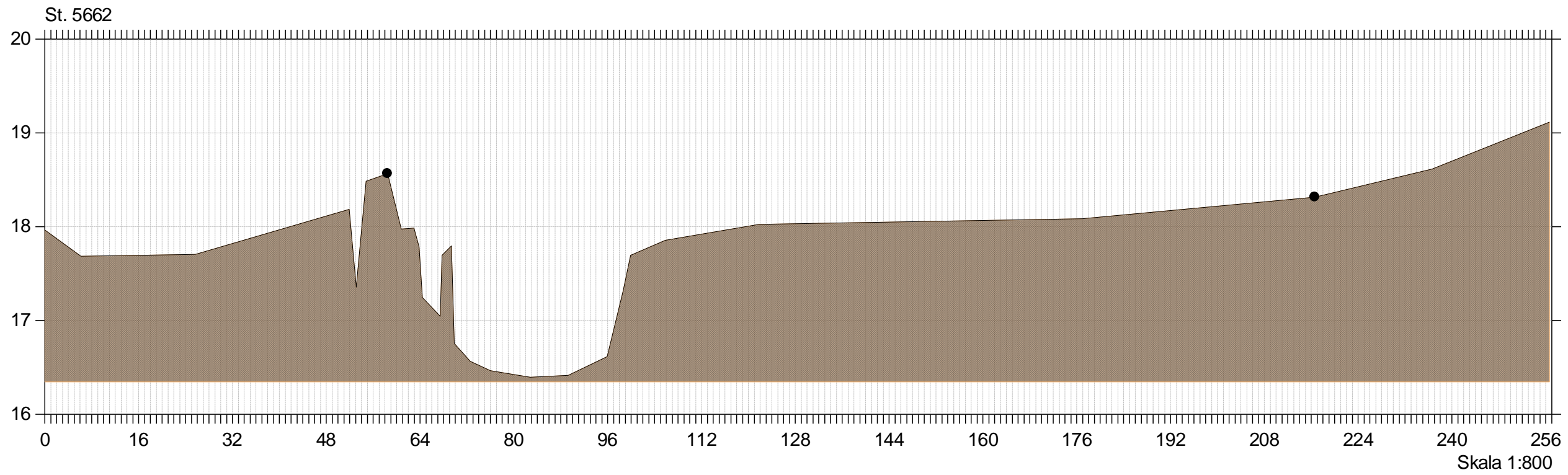
# Gudenå OS Tange Sø

Lodret akse : Kote i m DVR90, skala 1:50

Vandret akse : Afstand i m, skala 1:50

Opmålt 1997

— Opmålt 1997



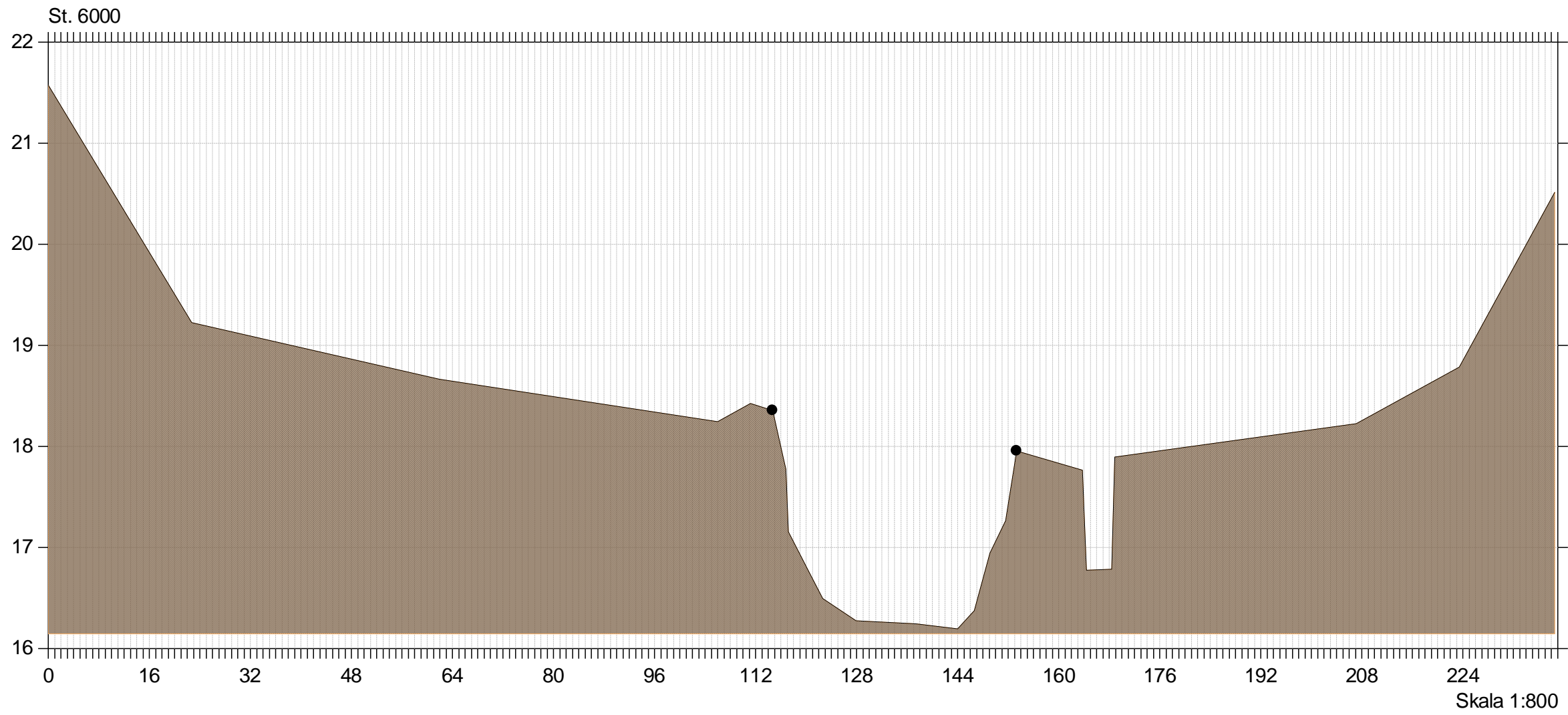
# Gudenå OS Tange Sø

Lodret akse : Kote i m DVR90, skala 1:50

Vandret akse : Afstand i m, skala 1:50

Opmålt 1997

— Opmålt 1997



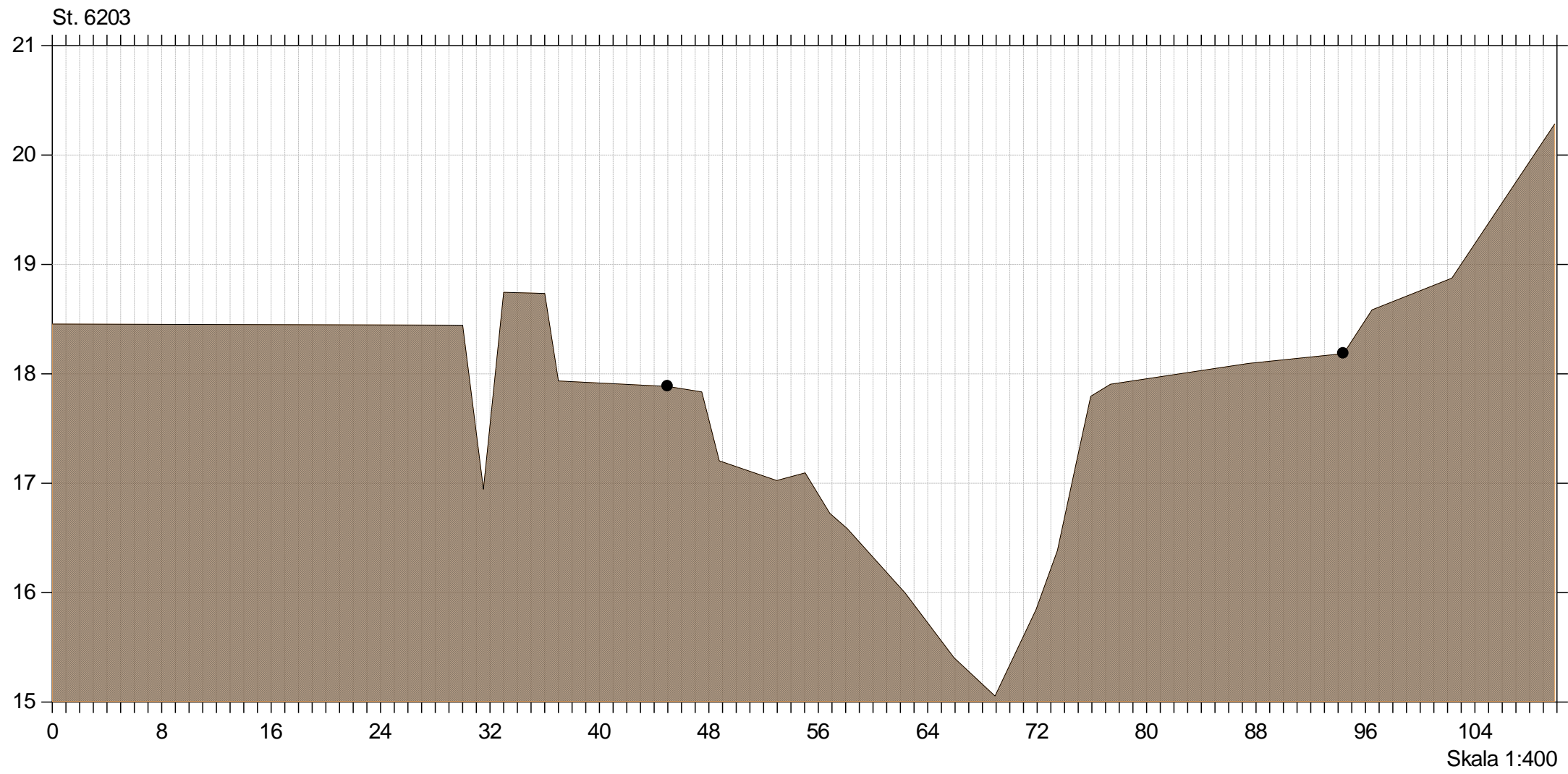
# Gudenå OS Tange Sø

Lodret akse : Kote i m DVR90, skala 1:50

Vandret akse : Afstand i m, skala 1:50

Opmålt 1997

— Opmålt 1997



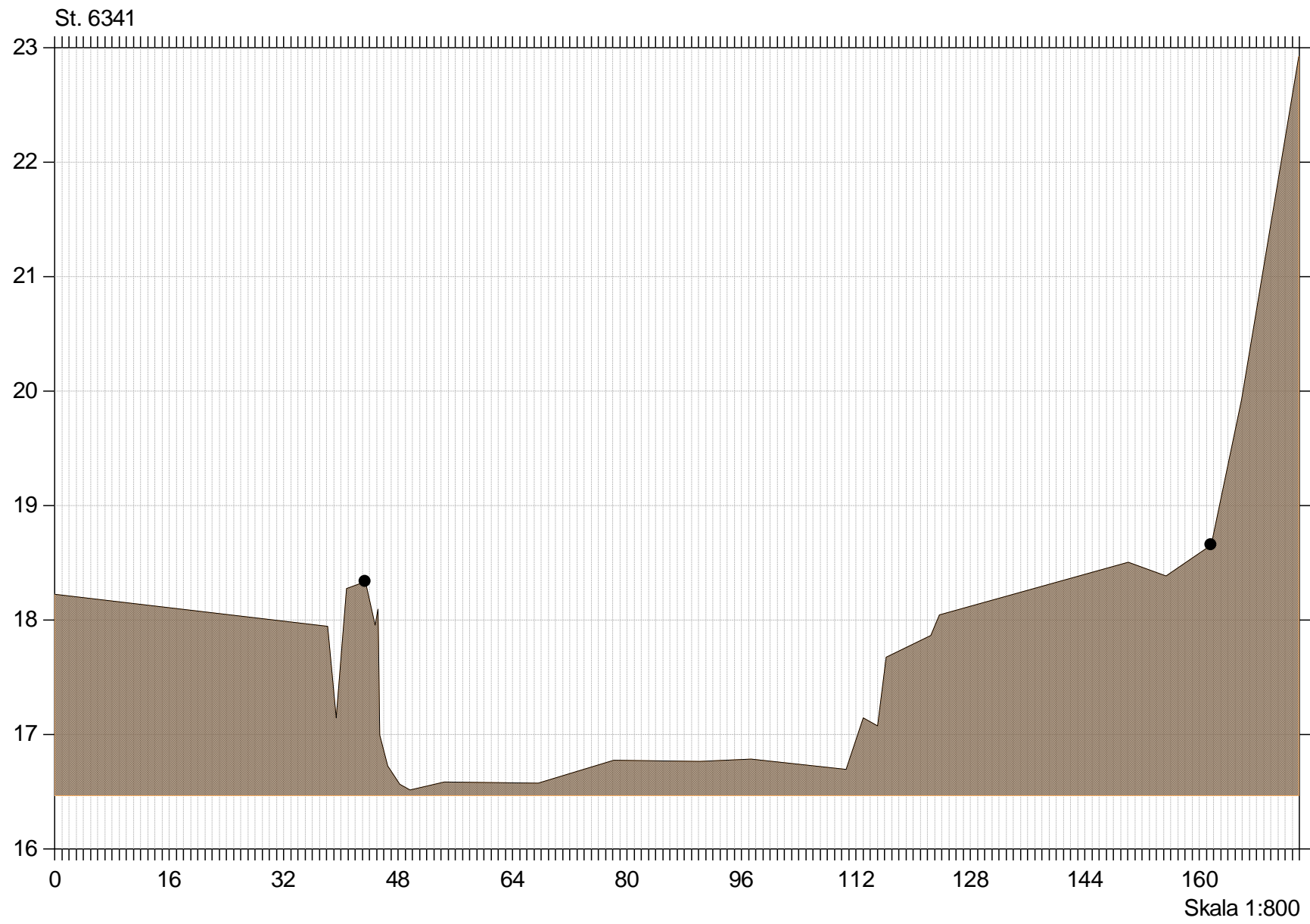
# Gudenå OS Tange Sø

Lodret akse : Kote i m DVR90, skala 1:50

Vandret akse : Afstand i m, skala 1:50

Opmålt 1997

— Opmålt 1997





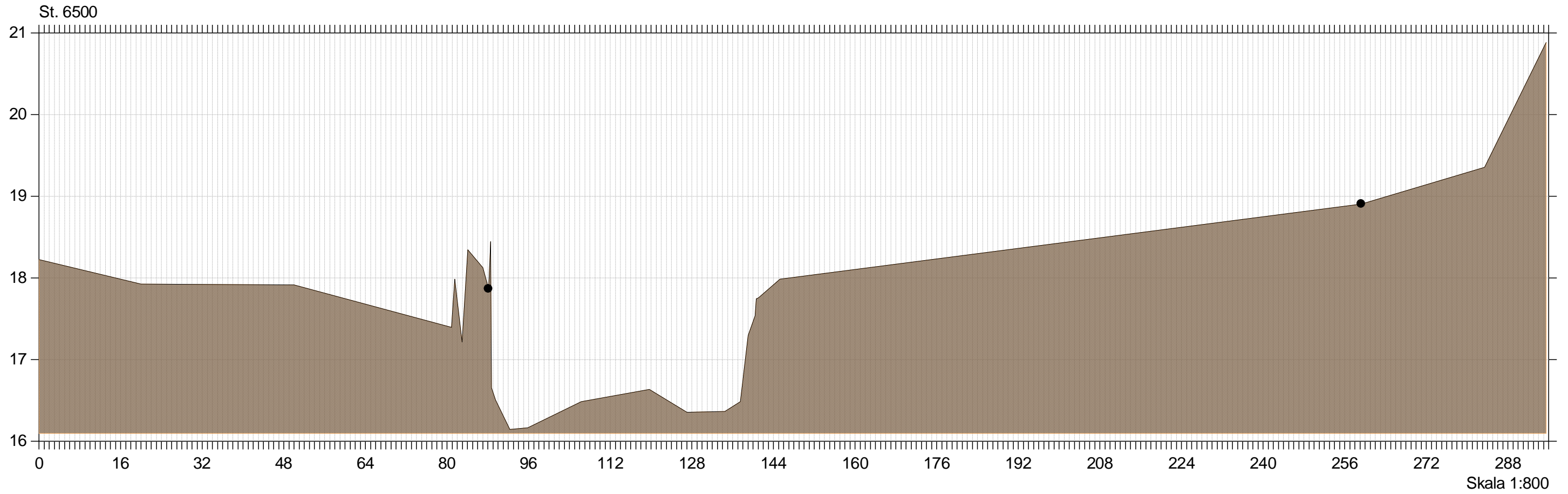
# Gudenå OS Tange Sø

Lodret akse : Kote i m DVR90, skala 1:50

Vandret akse : Afstand i m, skala 1:50

Opmålt 1997

— Opmålt 1997



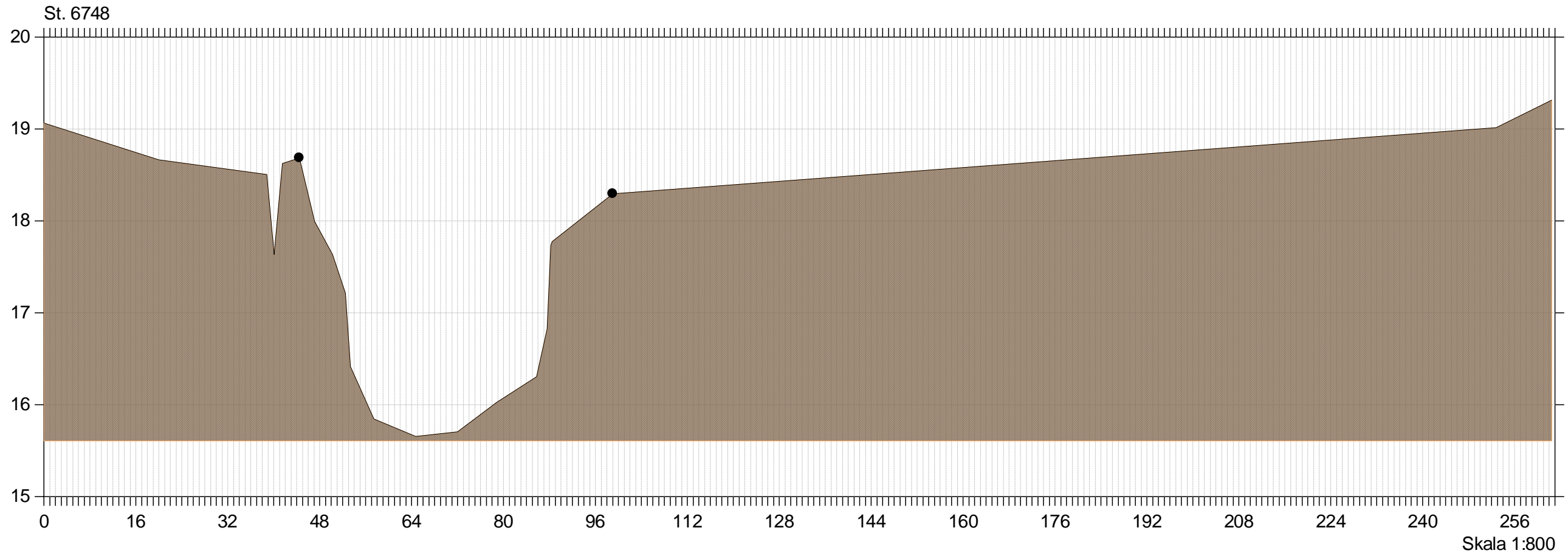
# Gudenå OS Tange Sø

Lodret akse : Kote i m DVR90, skala 1:50

Vandret akse : Afstand i m, skala 1:50

Opmålt 1997

— Opmålt 1997



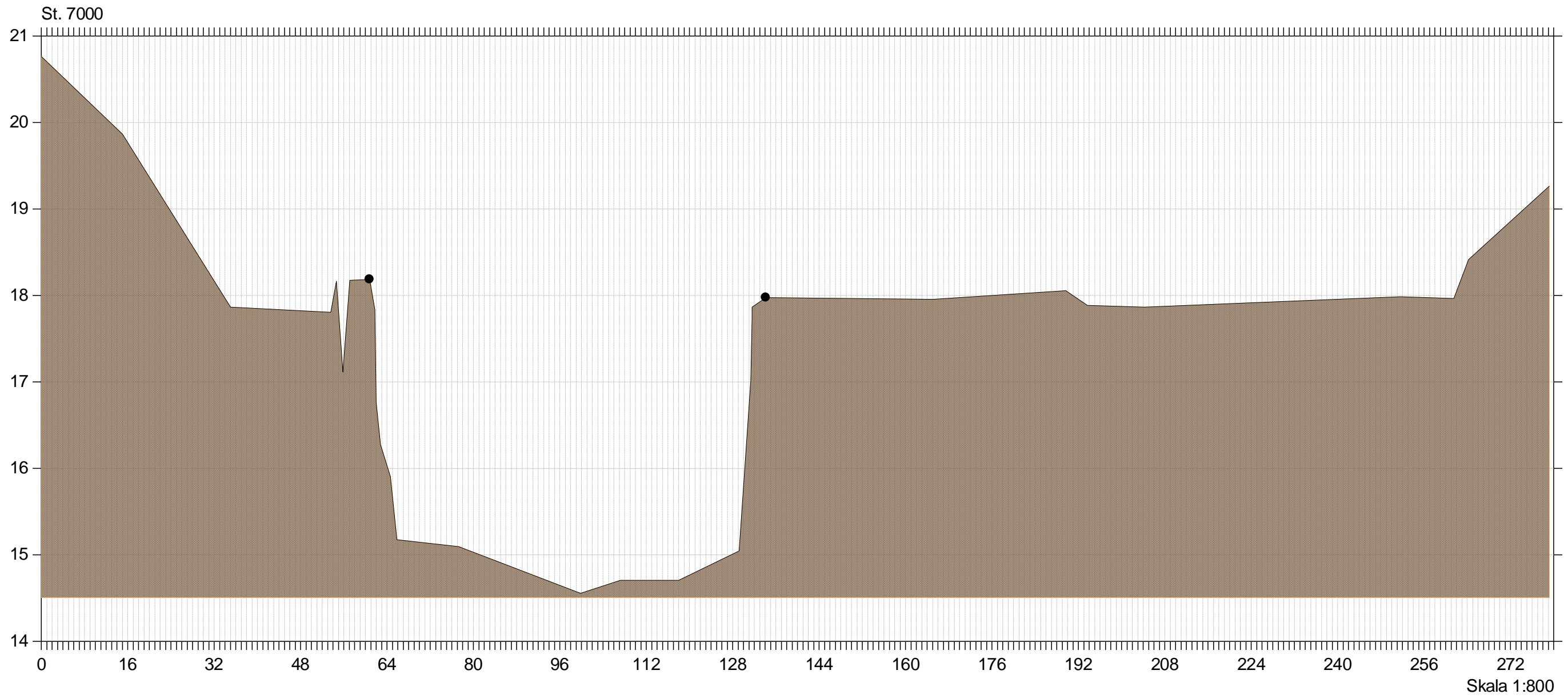
# Gudenå OS Tange Sø

Lodret akse : Kote i m DVR90, skala 1:50

Vandret akse : Afstand i m, skala 1:50

Opmålt 1997

— Opmålt 1997



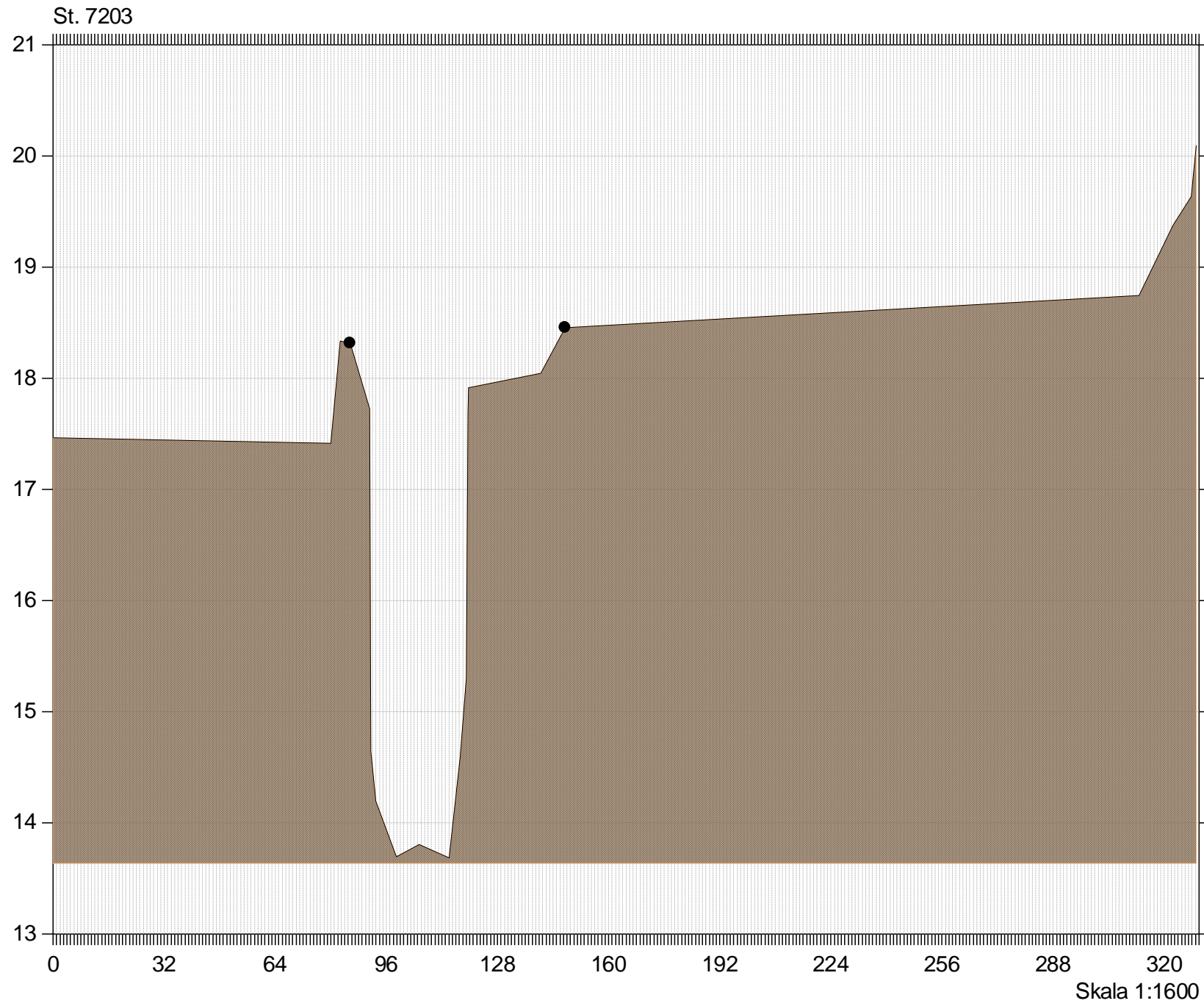
# Gudenå OS Tange Sø

Lodret akse : Kote i m DVR90, skala 1:50

Vandret akse : Afstand i m, skala 1:50

Opmålt 1997

— Opmålt 1997



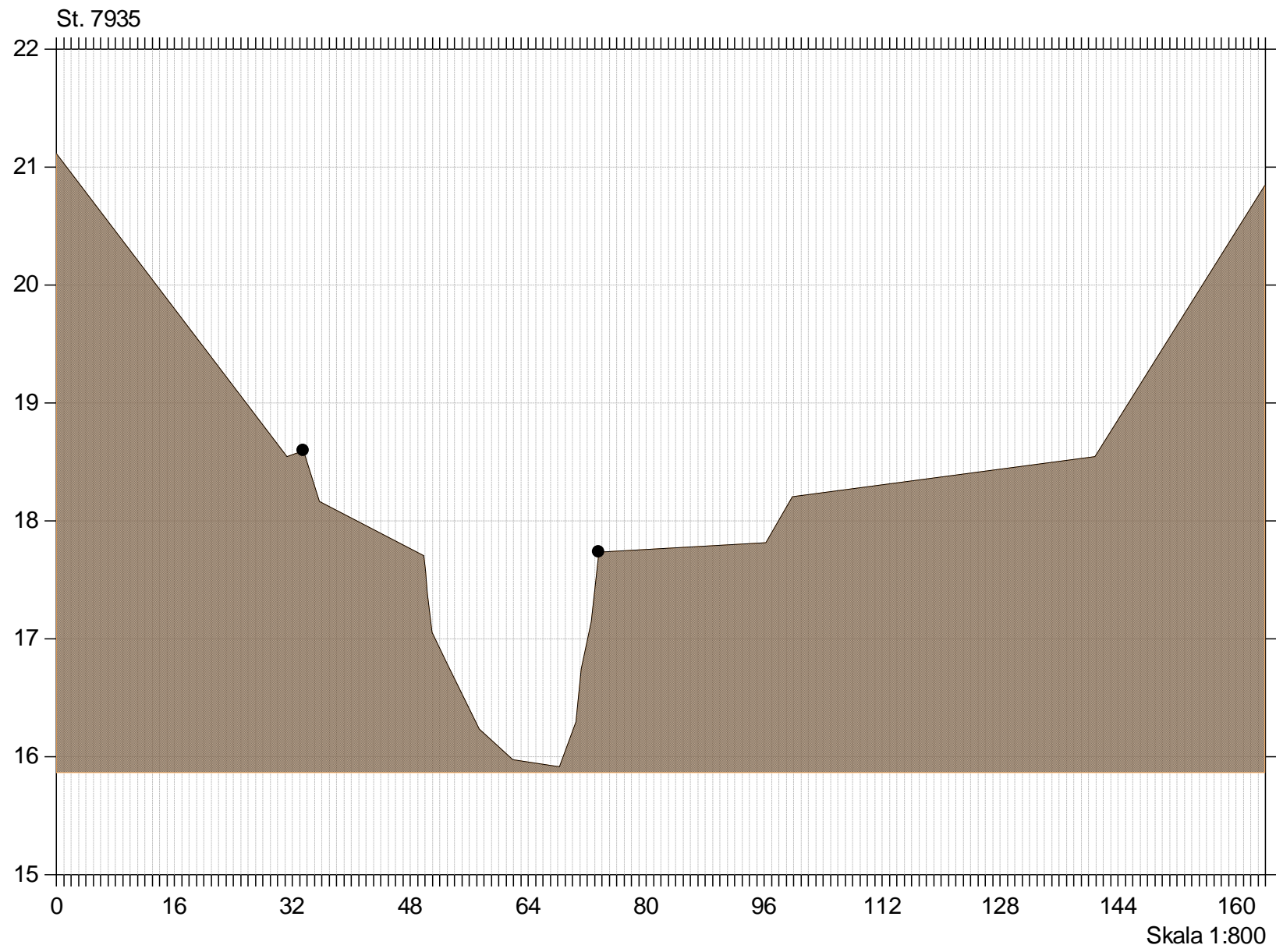
# Gudenå OS Tange Sø

Lodret akse : Kote i m DVR90, skala 1:50

Vandret akse : Afstand i m, skala 1:50

Opmålt 1997

— Opmålt 1997



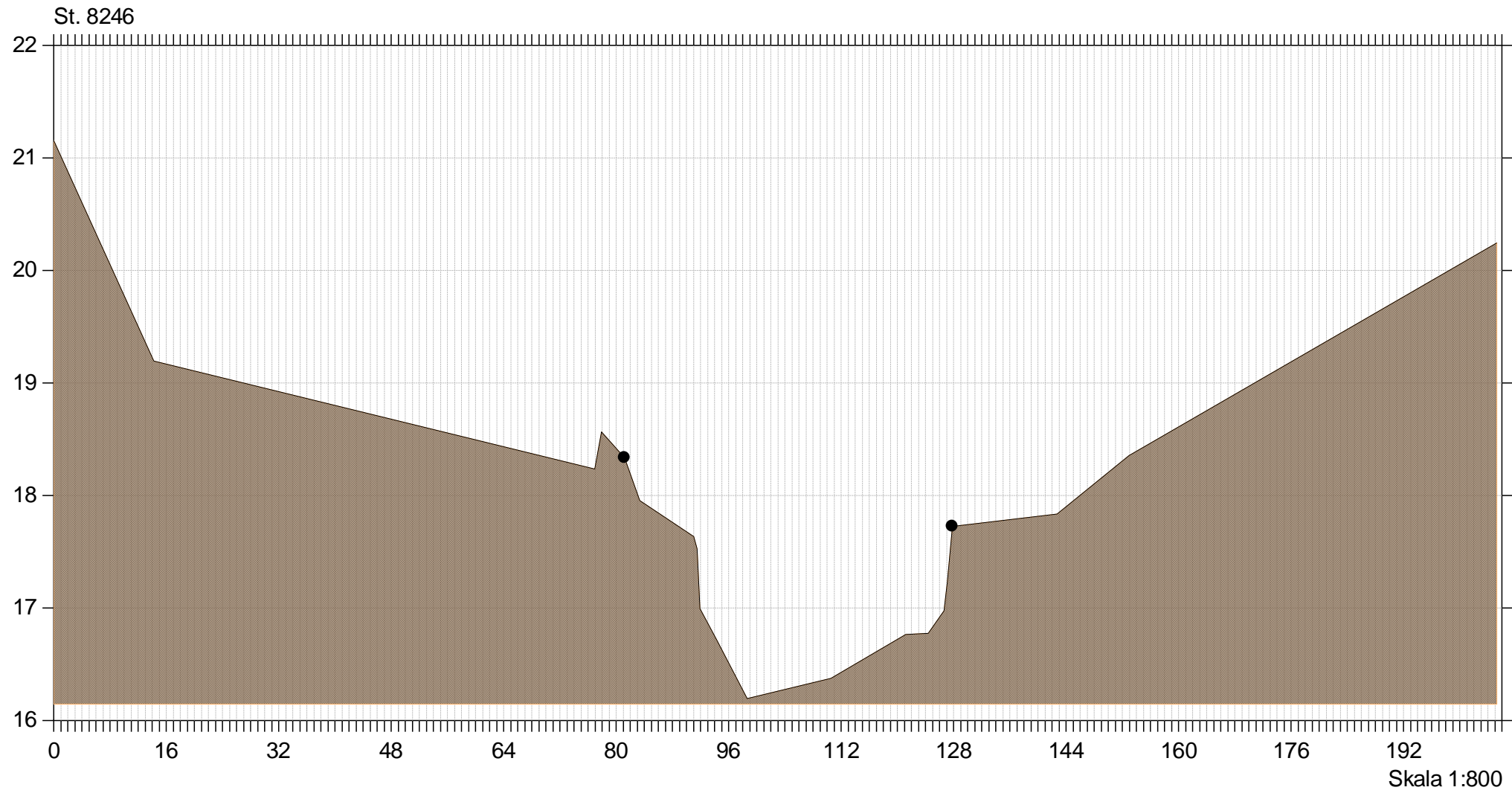
# Gudenå OS Tange Sø

Lodret akse : Kote i m DVR90, skala 1:50

Vandret akse : Afstand i m, skala 1:50

Opmålt 1997

— Opmålt 1997



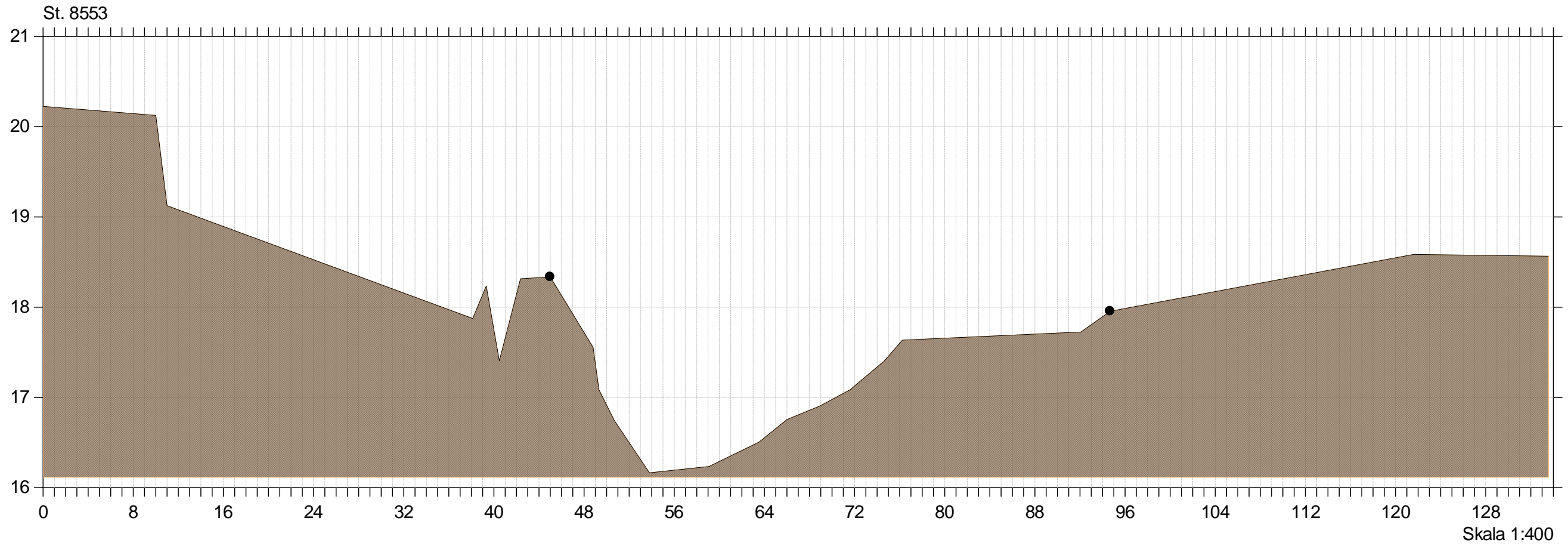
# Gudenå OS Tange Sø

Lodret akse : Kote i m DVR90, skala 1:50

Vandret akse : Afstand i m, skala 1:50

Opmålt 1997

— Opmålt 1997



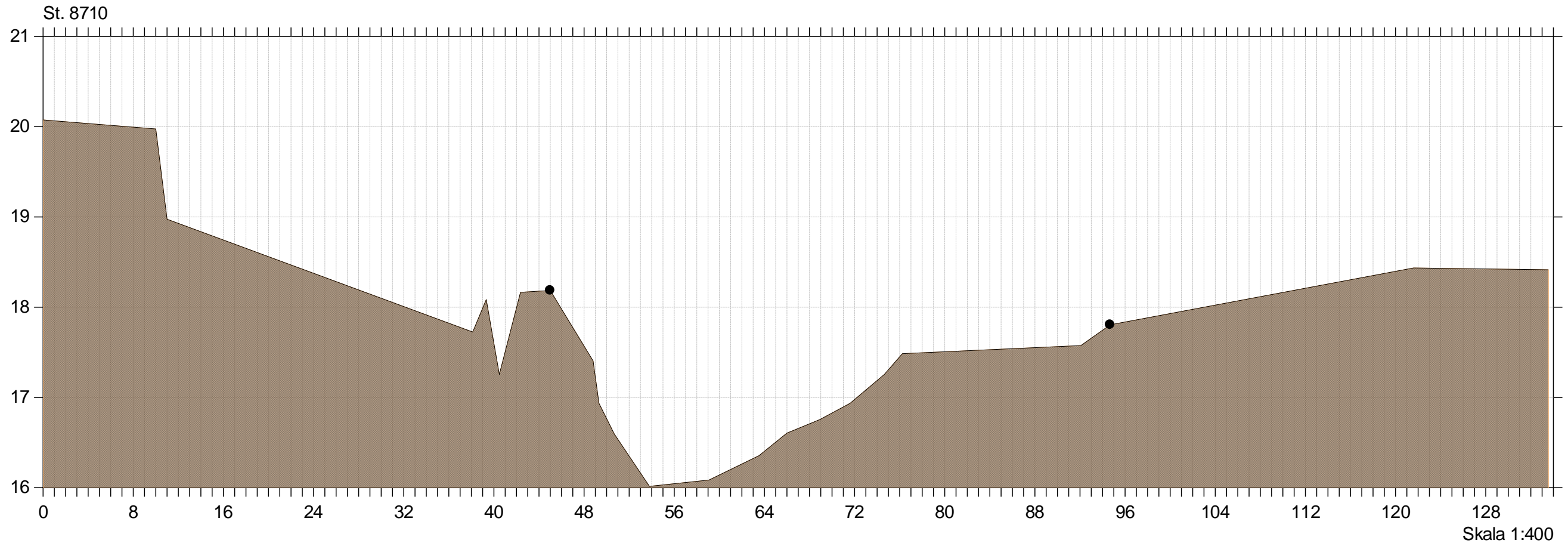
# Gudenå OS Tange Sø

Lodret akse : Kote i m DVR90, skala 1:50

Vandret akse : Afstand i m, skala 1:50

Opmålt 1997

— Opmålt 1997





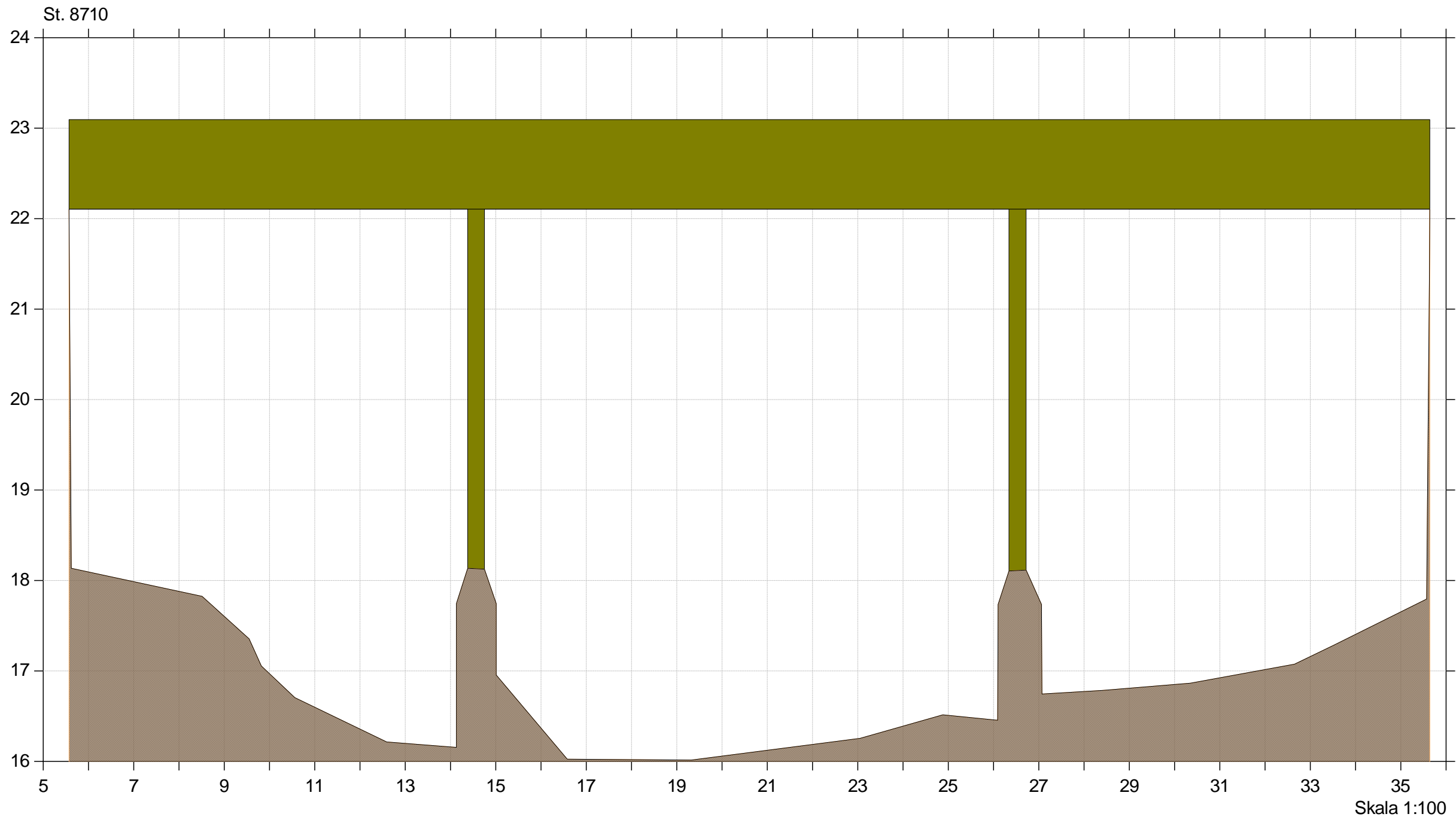
# Gudenå OS Tange Sø

Lodret akse : Kote i m DVR90, skala 1:50

Vandret akse : Afstand i m, skala 1:50

Opmålt 1997

— Opmålt 1997



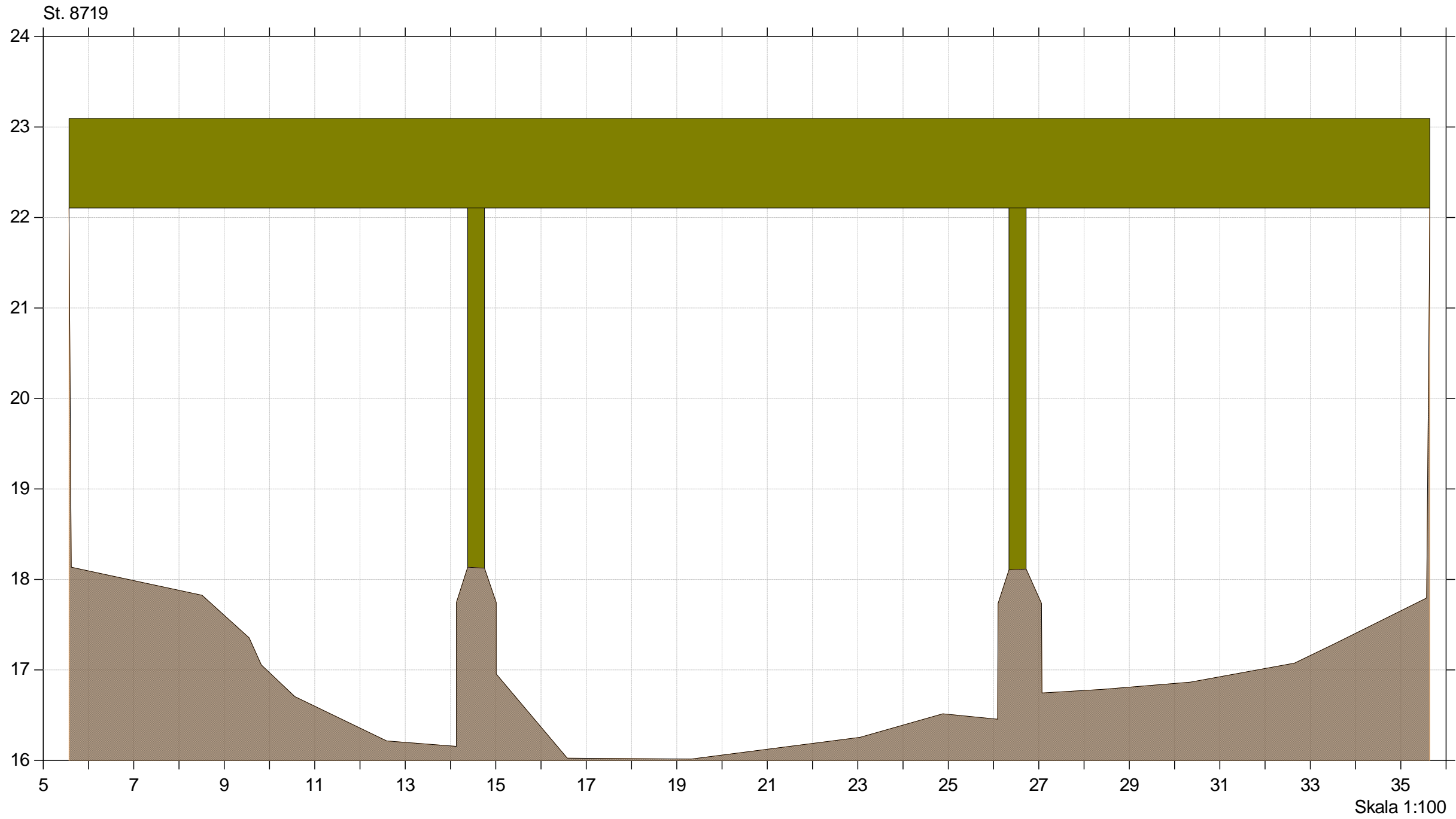
# Gudenå OS Tange Sø

Lodret akse : Kote i m DVR90, skala 1:50

Vandret akse : Afstand i m, skala 1:50

Opmålt 1997

— Opmålt 1997



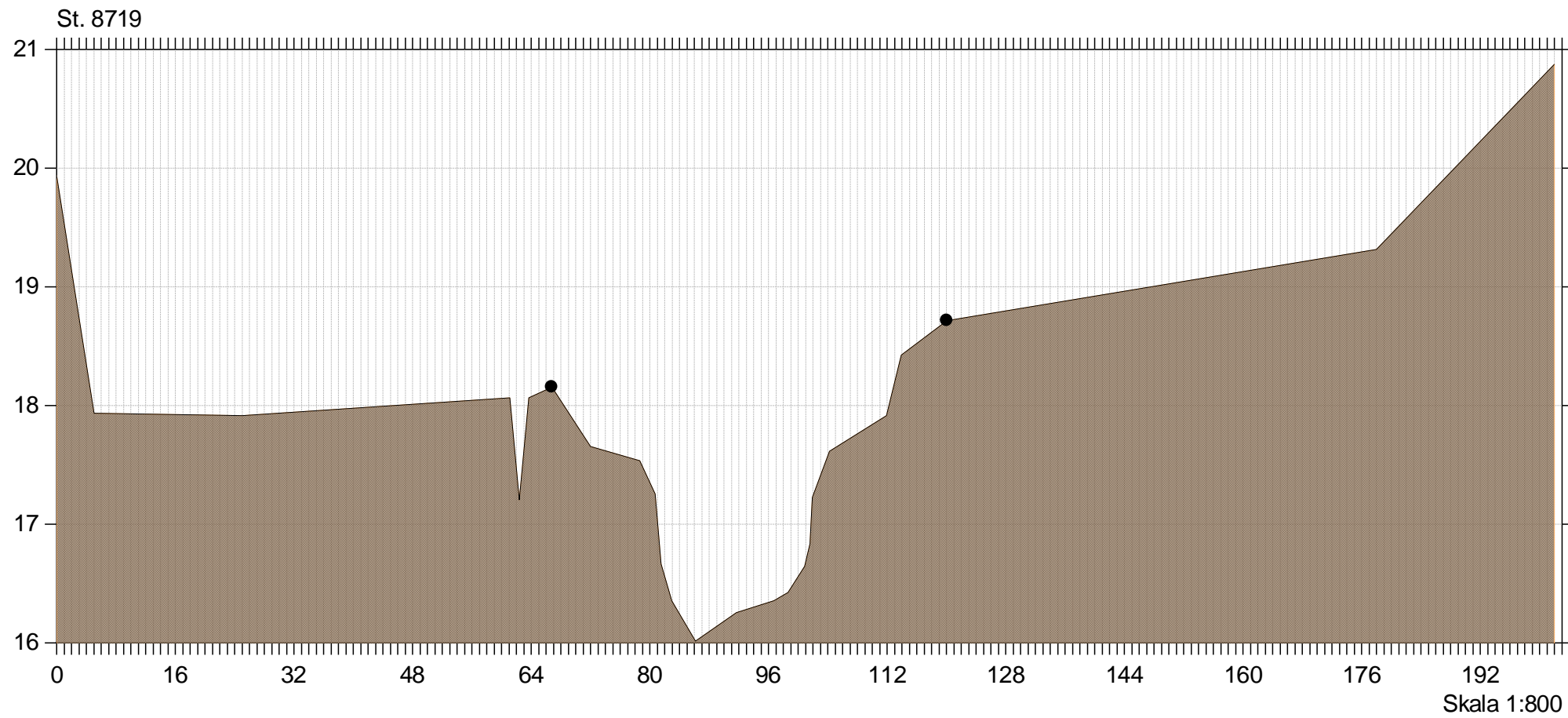
# Gudenå OS Tange Sø

Lodret akse : Kote i m DVR90, skala 1:50

Vandret akse : Afstand i m, skala 1:50

Opmålt 1997

— Opmålt 1997



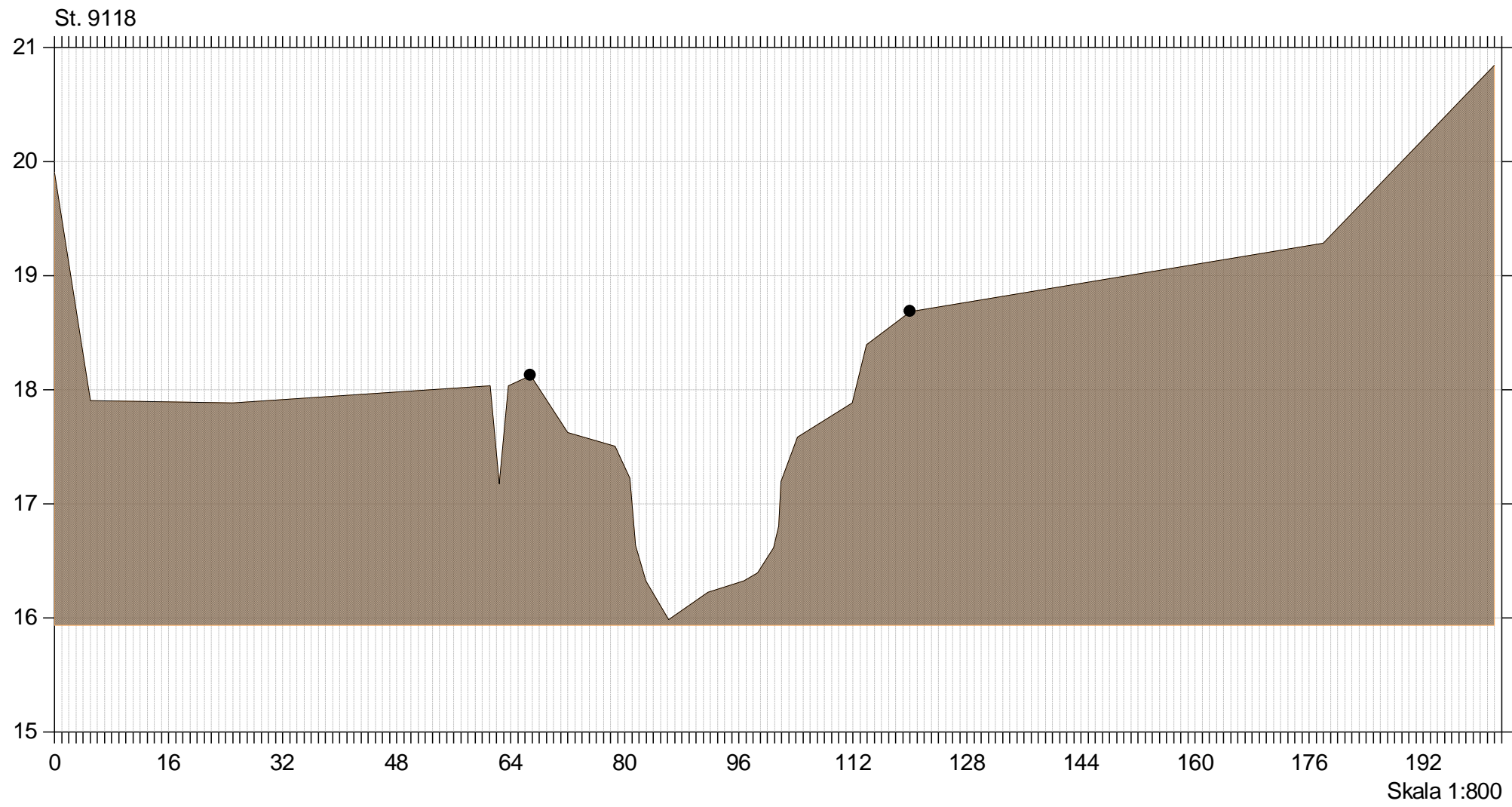
# Gudenå OS Tange Sø

Lodret akse : Kote i m DVR90, skala 1:50

Vandret akse : Afstand i m, skala 1:50

Opmålt 1997

— Opmålt 1997



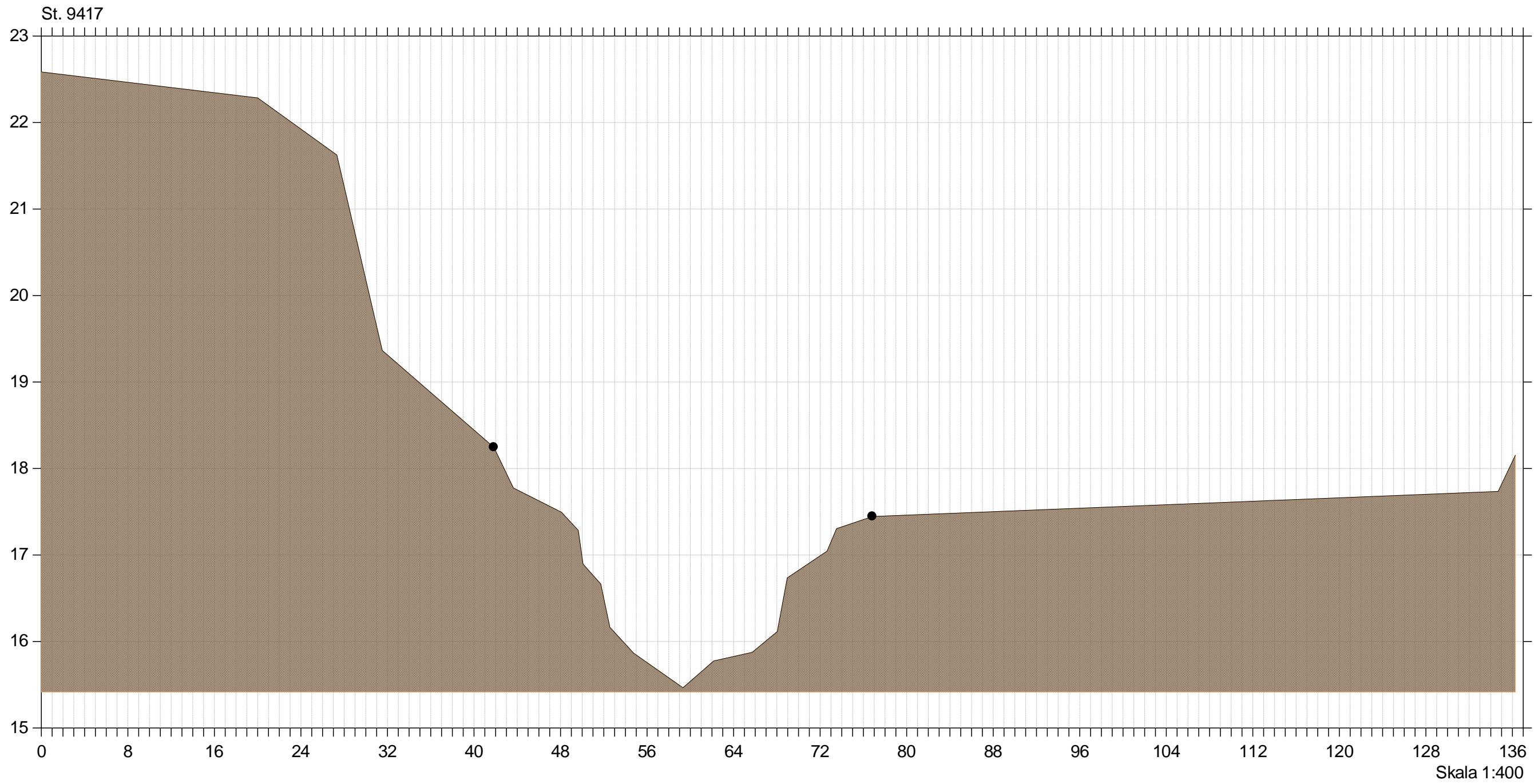
# Gudenå OS Tange Sø

Lodret akse : Kote i m DVR90, skala 1:50

Vandret akse : Afstand i m, skala 1:50

Opmålt 1997

— Opmålt 1997



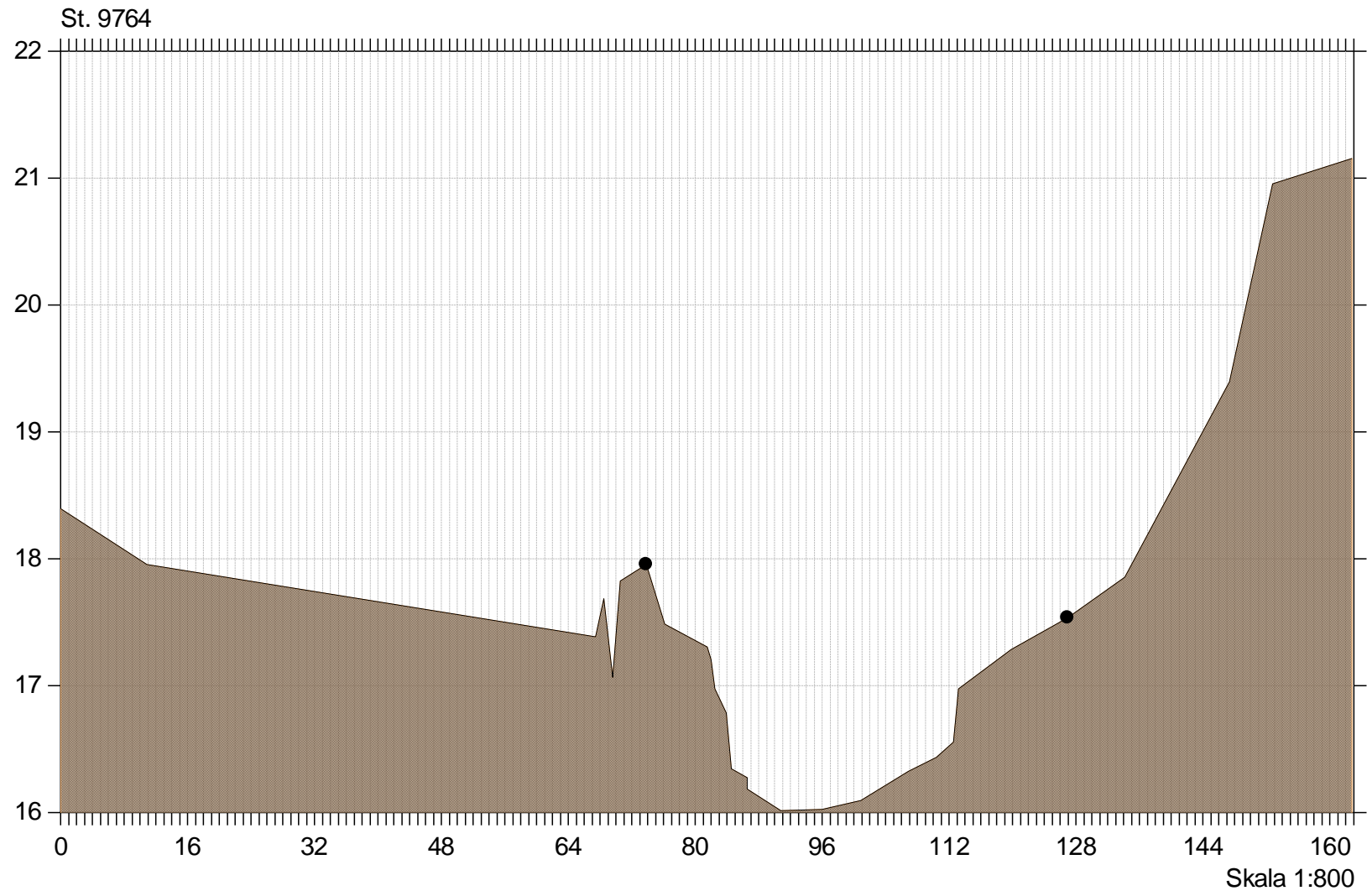
# Gudenå OS Tange Sø

Lodret akse : Kote i m DVR90, skala 1:50

Vandret akse : Afstand i m, skala 1:50

Opmålt 1997

— Opmålt 1997



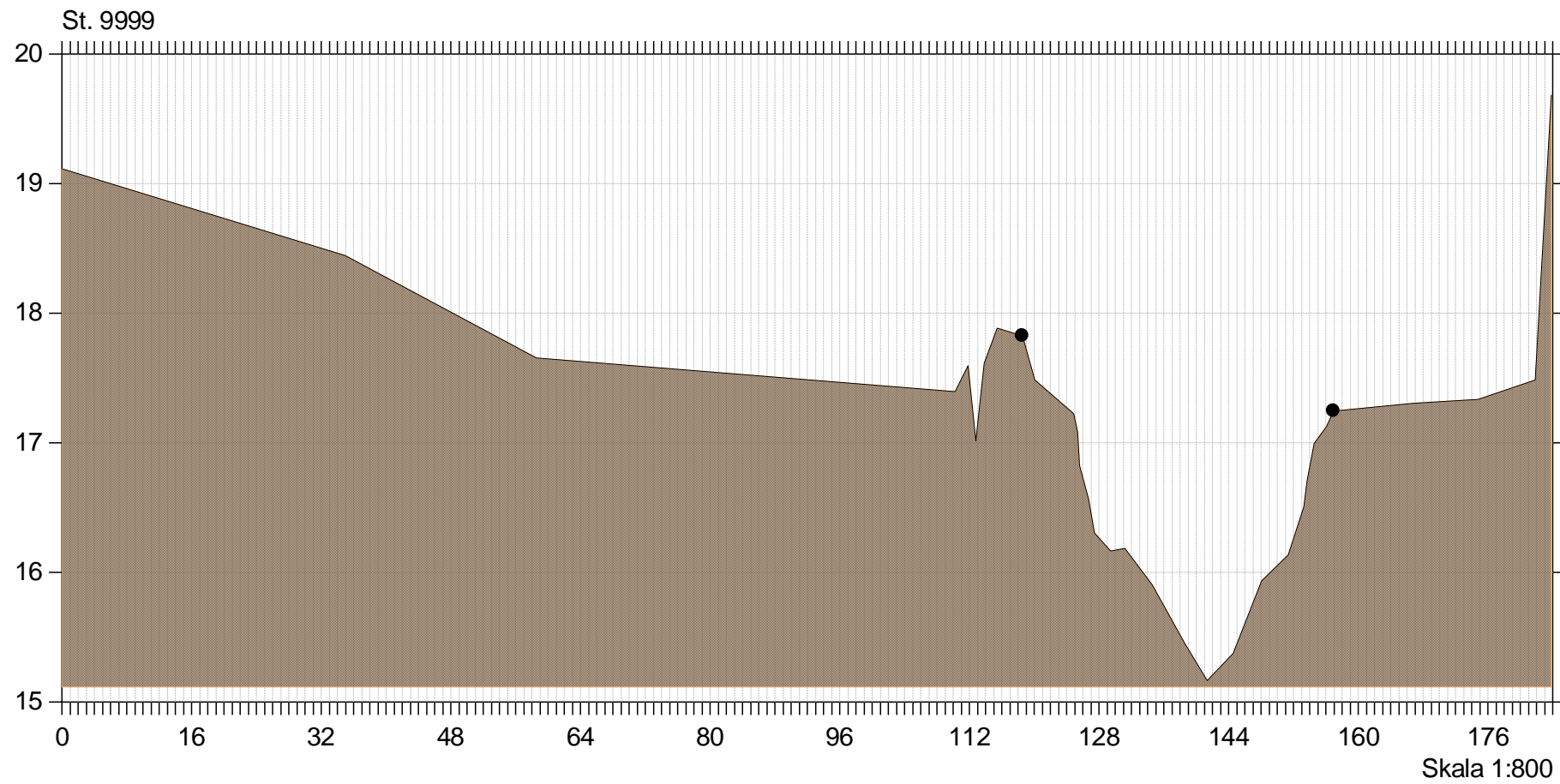
# Gudenå OS Tange Sø

Lodret akse : Kote i m DVR90, skala 1:50

Vandret akse : Afstand i m, skala 1:50

Opmålt 1997

— Opmålt 1997



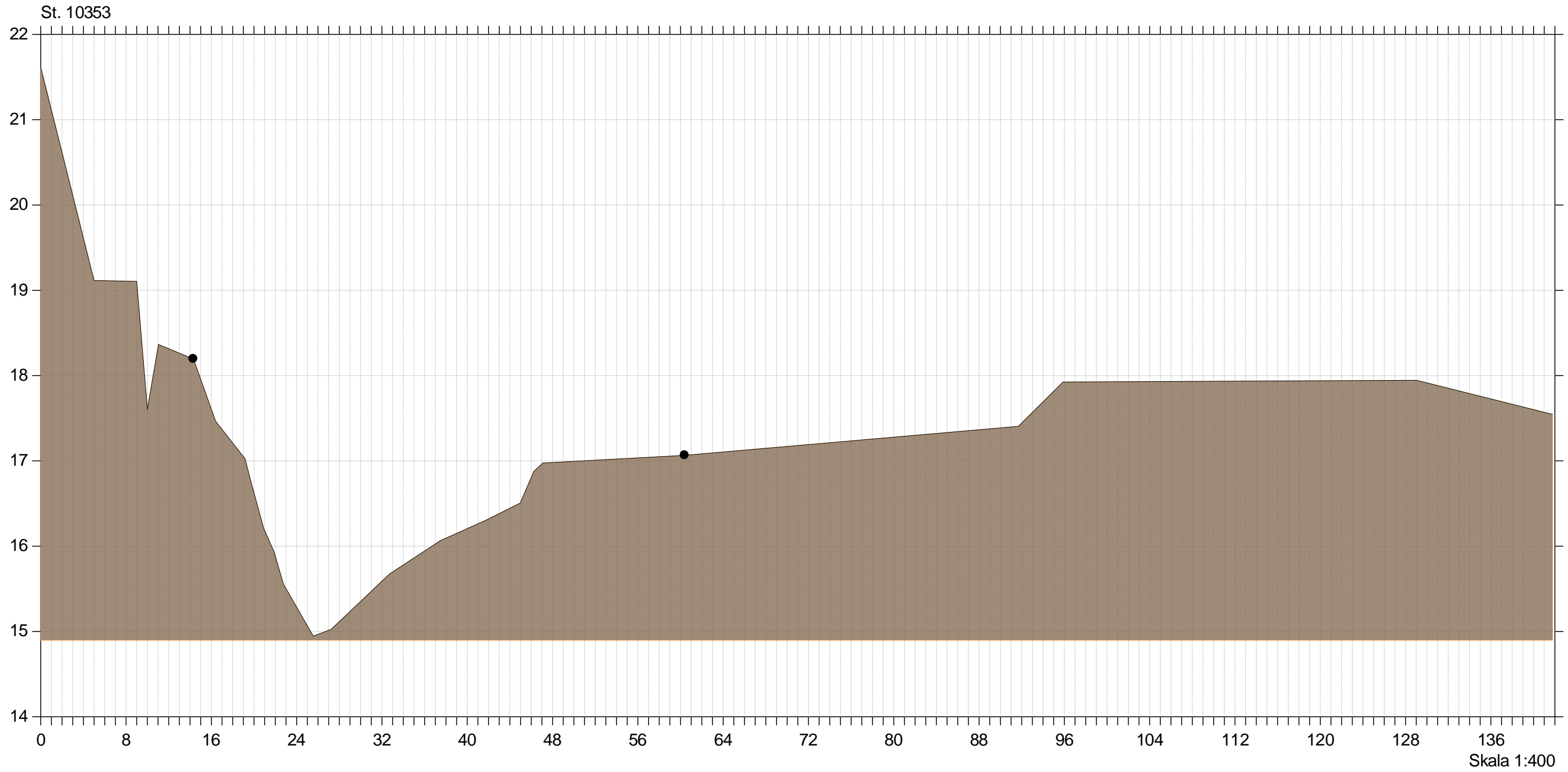
# Gudenå OS Tange Sø

Lodret akse : Kote i m DVR90, skala 1:50

Vandret akse : Afstand i m, skala 1:50

Opmålt 1997

— Opmålt 1997





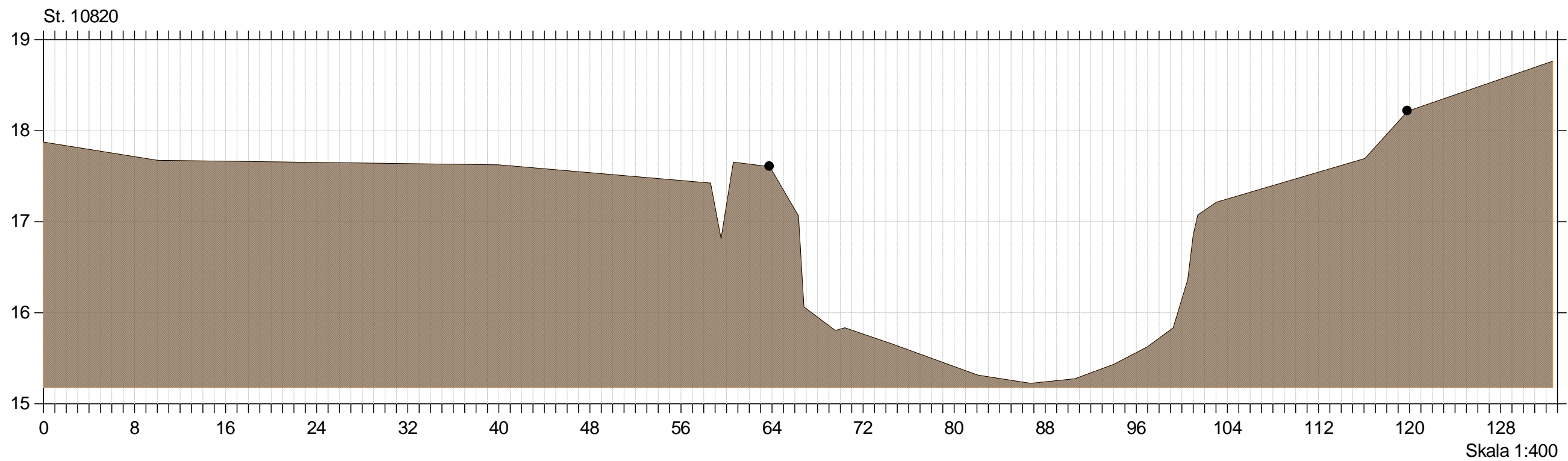
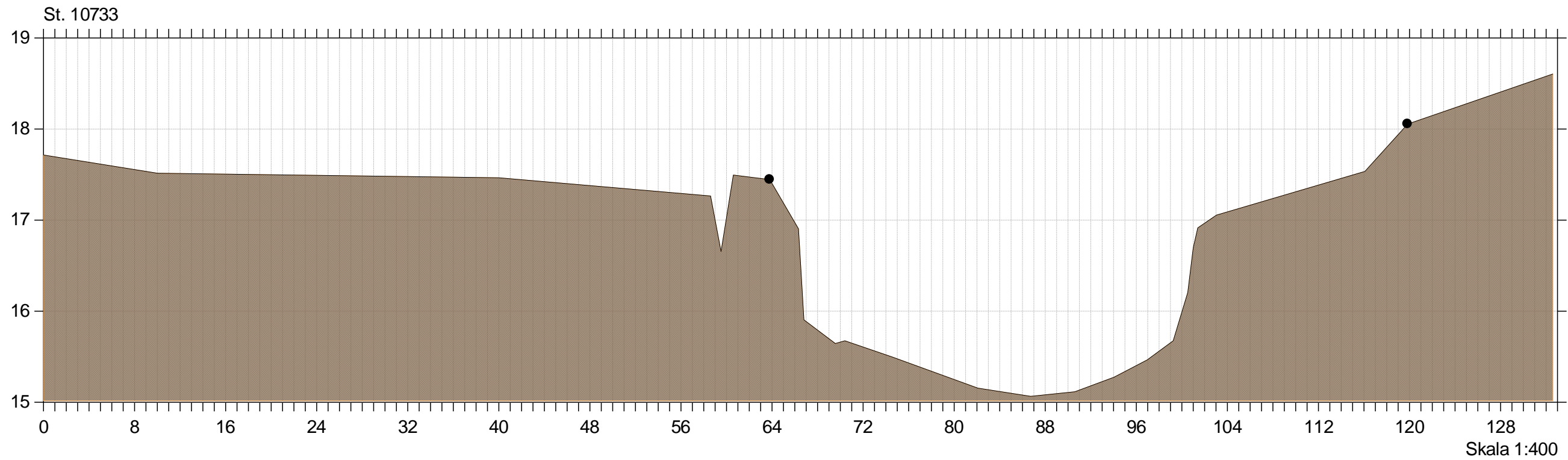
# Gudenå OS Tange Sø

Lodret akse : Kote i m DVR90, skala 1:50

Vandret akse : Afstand i m, skala 1:50

Opmålt 1997

— Opmålt 1997



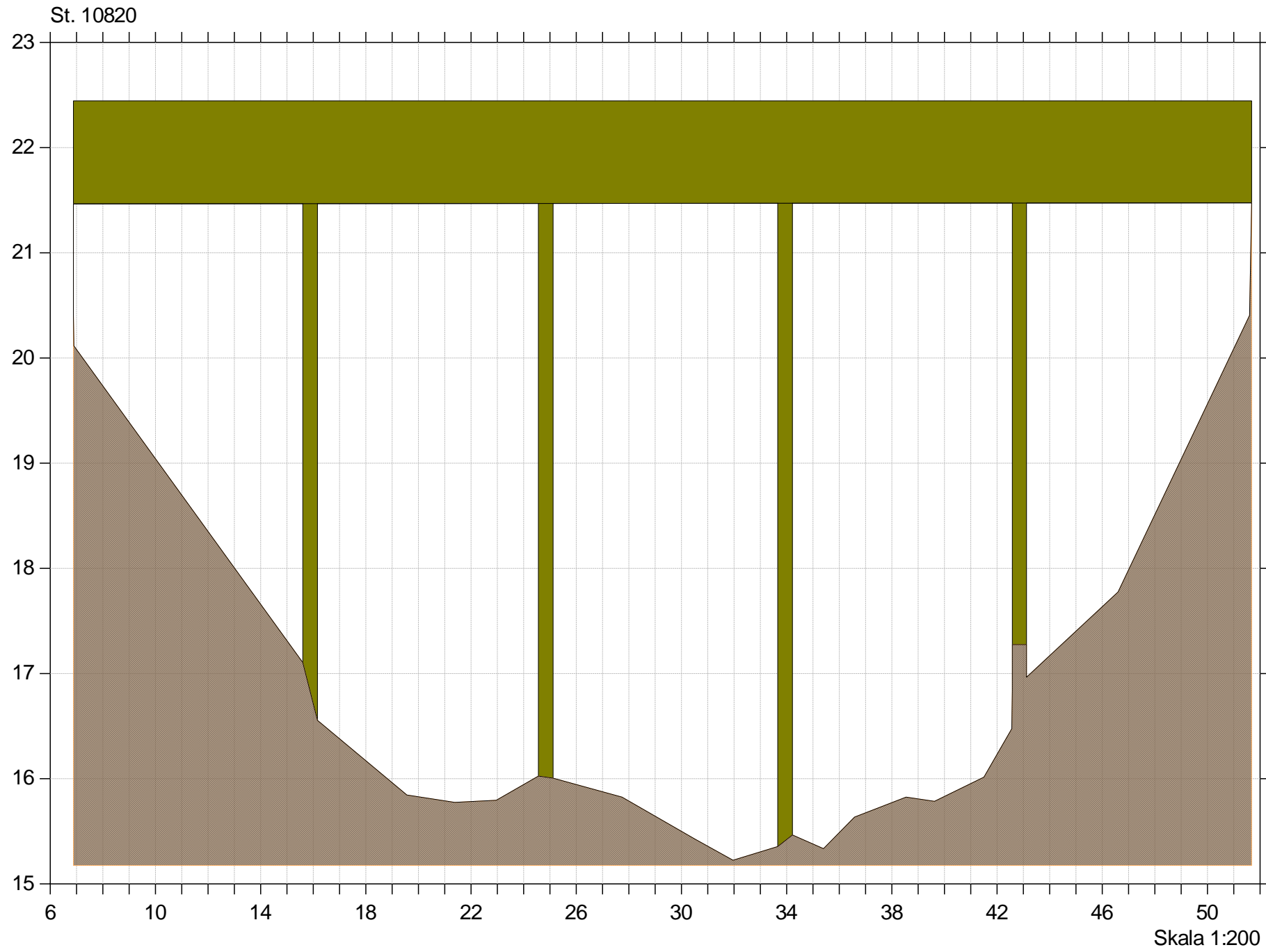
# Gudenå OS Tange Sø

Lodret akse : Kote i m DVR90, skala 1:50

Vandret akse : Afstand i m, skala 1:50

Opmålt 1997

— Opmålt 1997



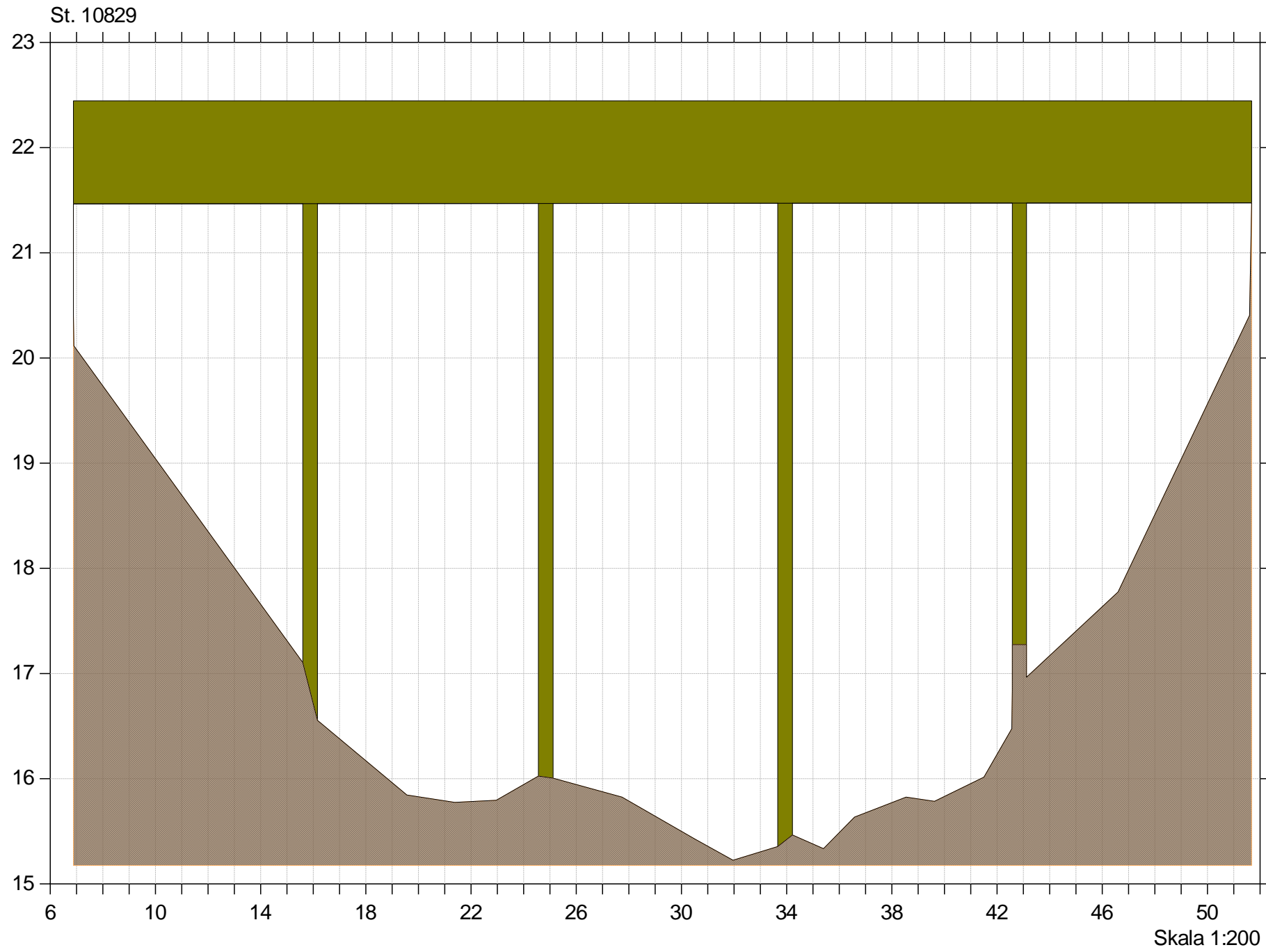
# Gudenå OS Tange Sø

Lodret akse : Kote i m DVR90, skala 1:50

Vandret akse : Afstand i m, skala 1:50

Opmålt 1997

— Opmålt 1997



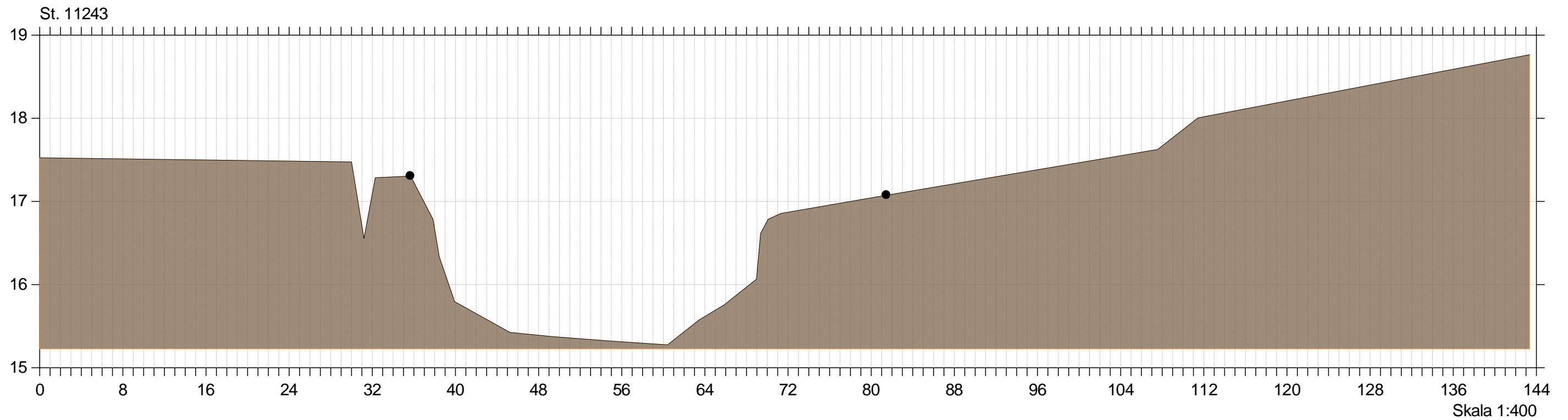
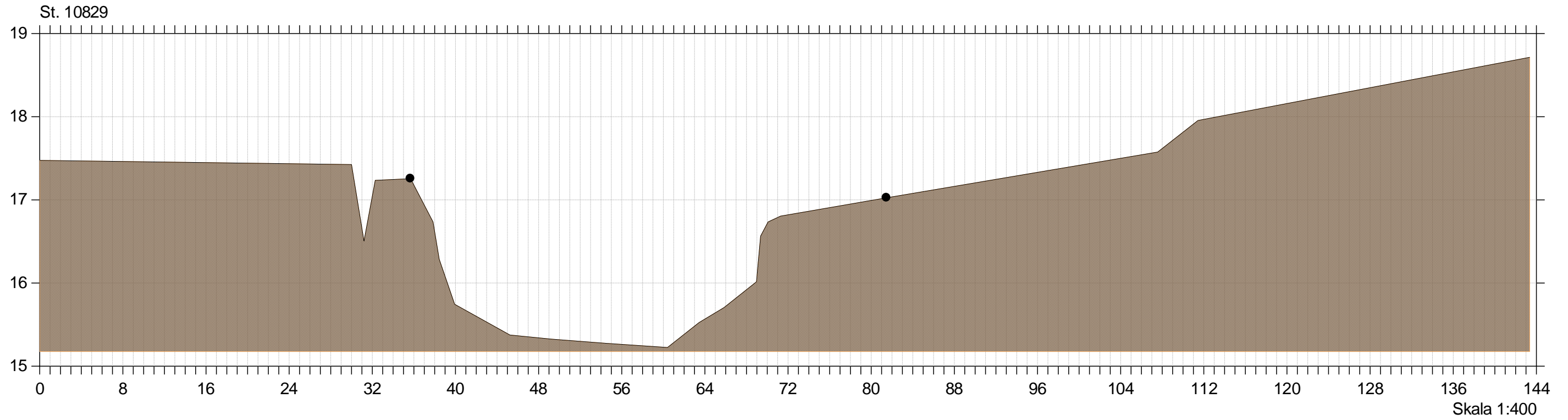
# Gudenå OS Tange Sø

Lodret akse : Kote i m DVR90, skala 1:50

Vandret akse : Afstand i m, skala 1:50

Opmålt 1997

— Opmålt 1997



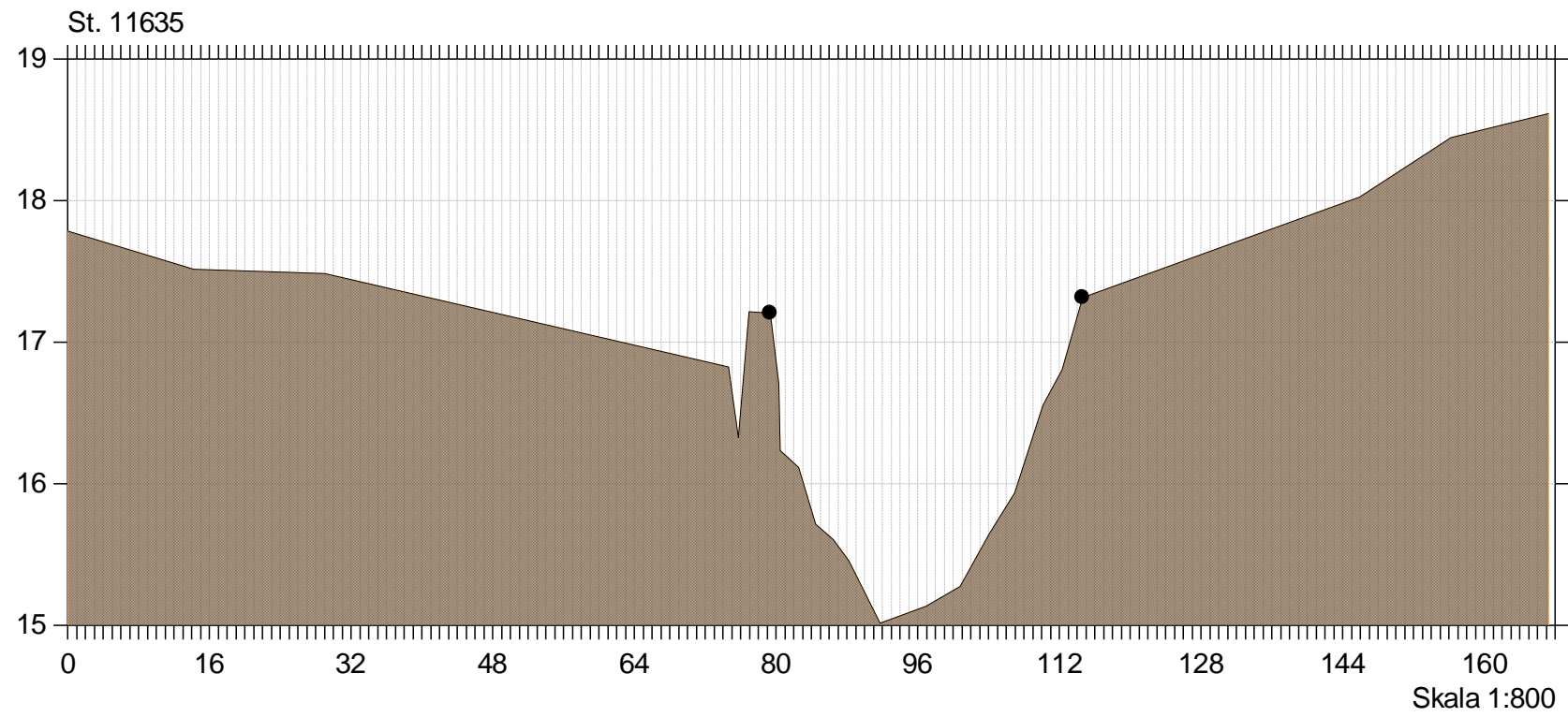
# Gudenå OS Tange Sø

Lodret akse : Kote i m DVR90, skala 1:50

Vandret akse : Afstand i m, skala 1:50

Opmålt 1997

— Opmålt 1997



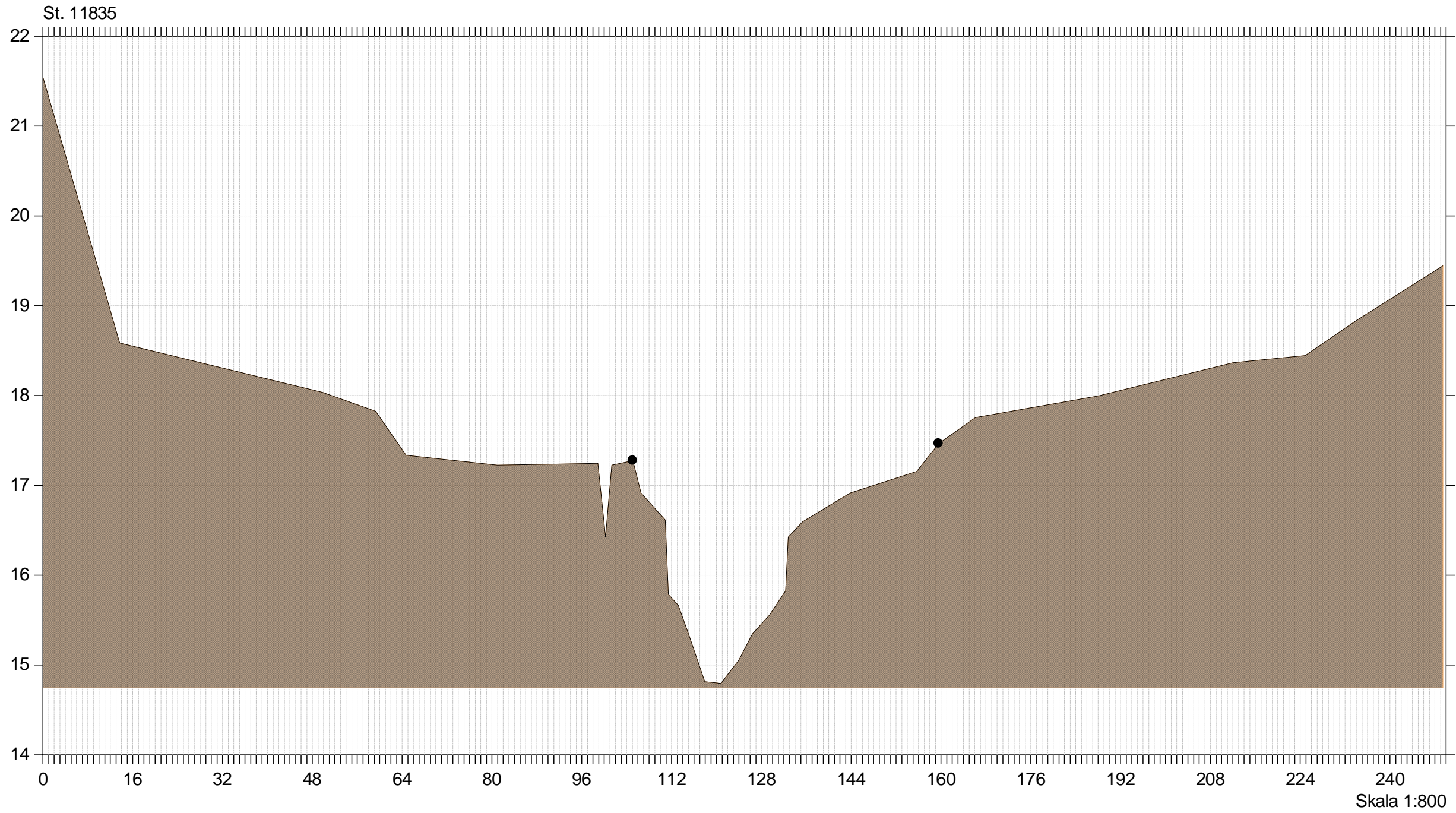
# Gudenå OS Tange Sø

Lodret akse : Kote i m DVR90, skala 1:50

Vandret akse : Afstand i m, skala 1:50

Opmålt 1997

— Opmålt 1997



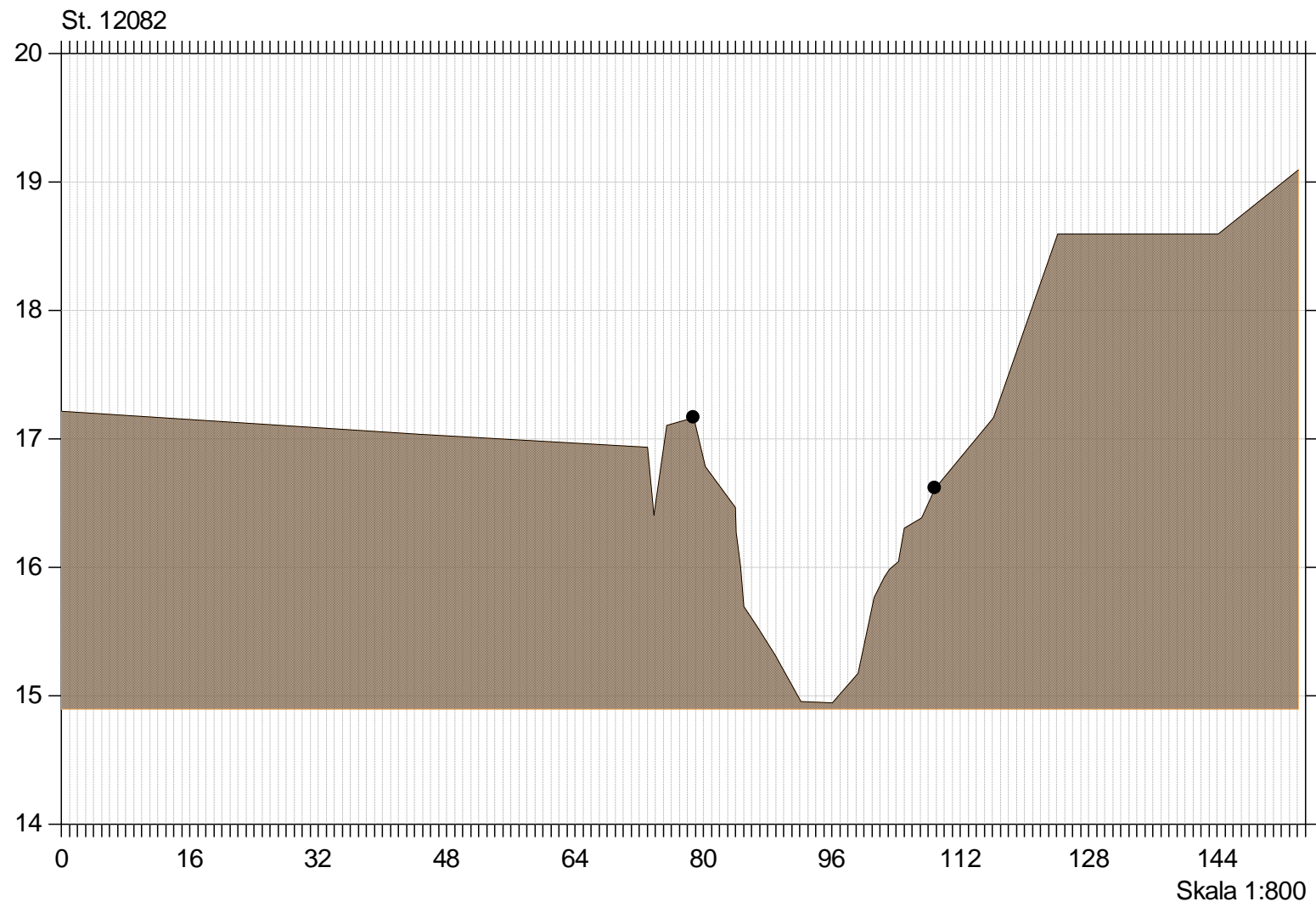
# Gudenå OS Tange Sø

Lodret akse : Kote i m DVR90, skala 1:50

Vandret akse : Afstand i m, skala 1:50

Opmålt 1997

— Opmålt 1997



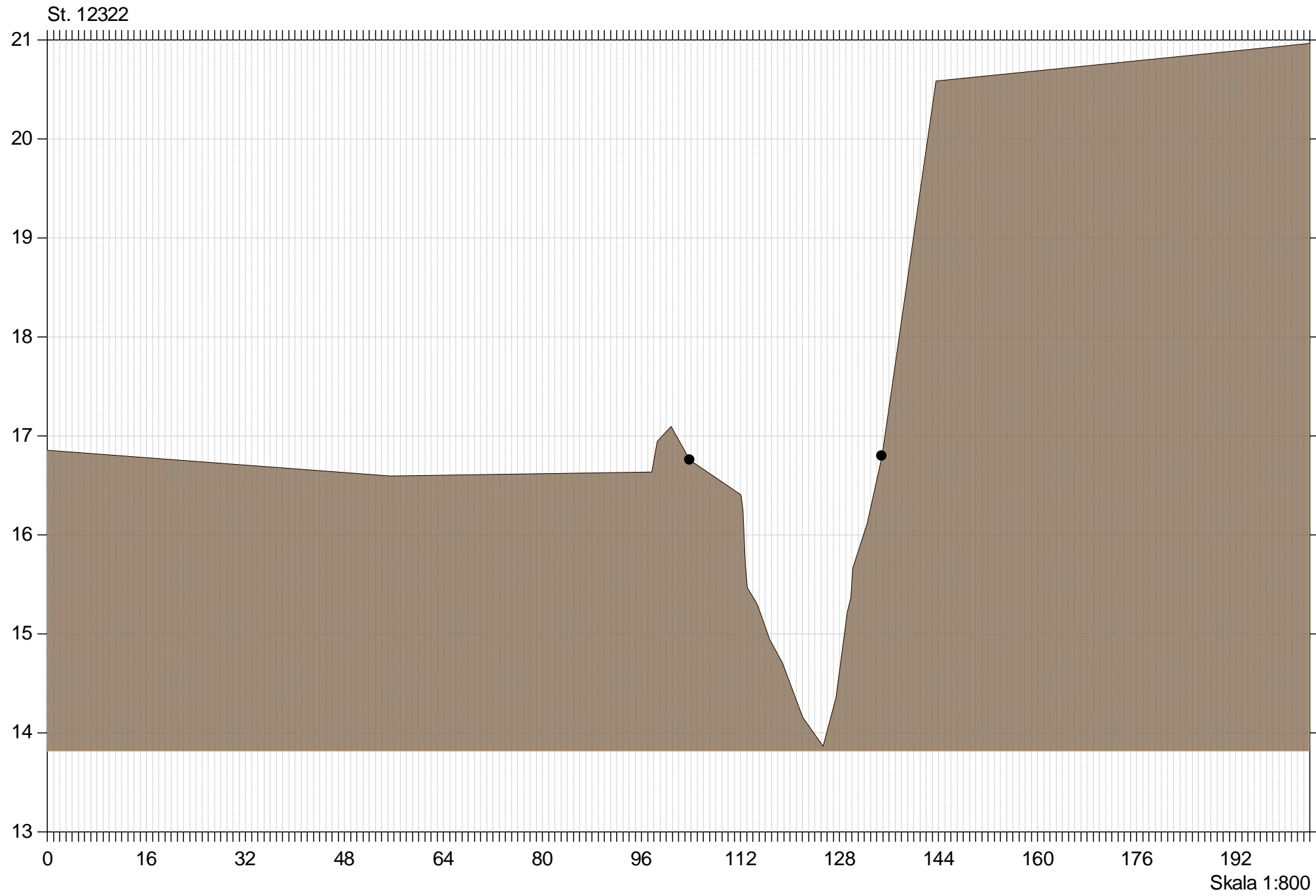
# Gudenå OS Tange Sø

Lodret akse : Kote i m DVR90, skala 1:50

Vandret akse : Afstand i m, skala 1:50

Opmålt 1997

— Opmålt 1997





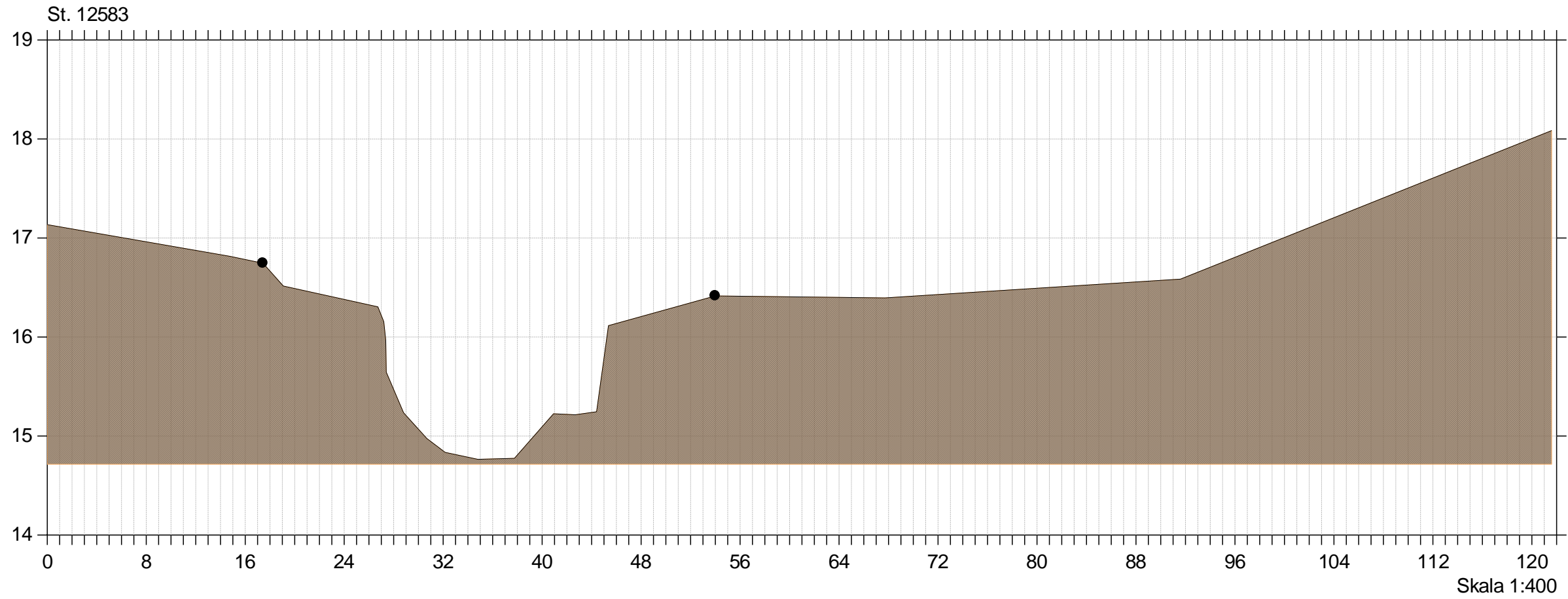
# Gudenå OS Tange Sø

Lodret akse : Kote i m DVR90, skala 1:50

Vandret akse : Afstand i m, skala 1:50

Opmålt 1997

— Opmålt 1997



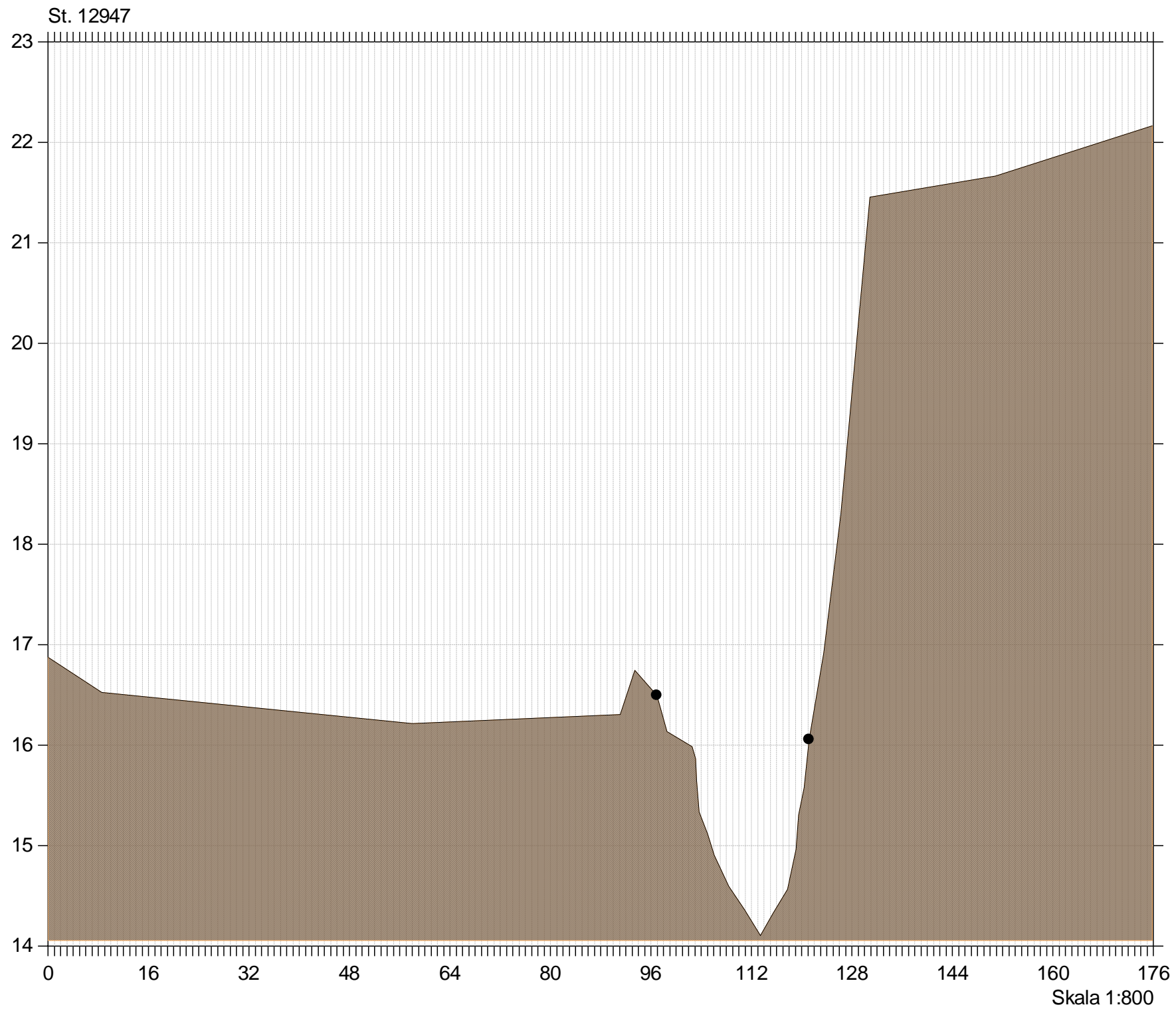
# Gudenå OS Tange Sø

Lodret akse : Kote i m DVR90, skala 1:50

Vandret akse : Afstand i m, skala 1:50

Opmålt 1997

— Opmålt 1997



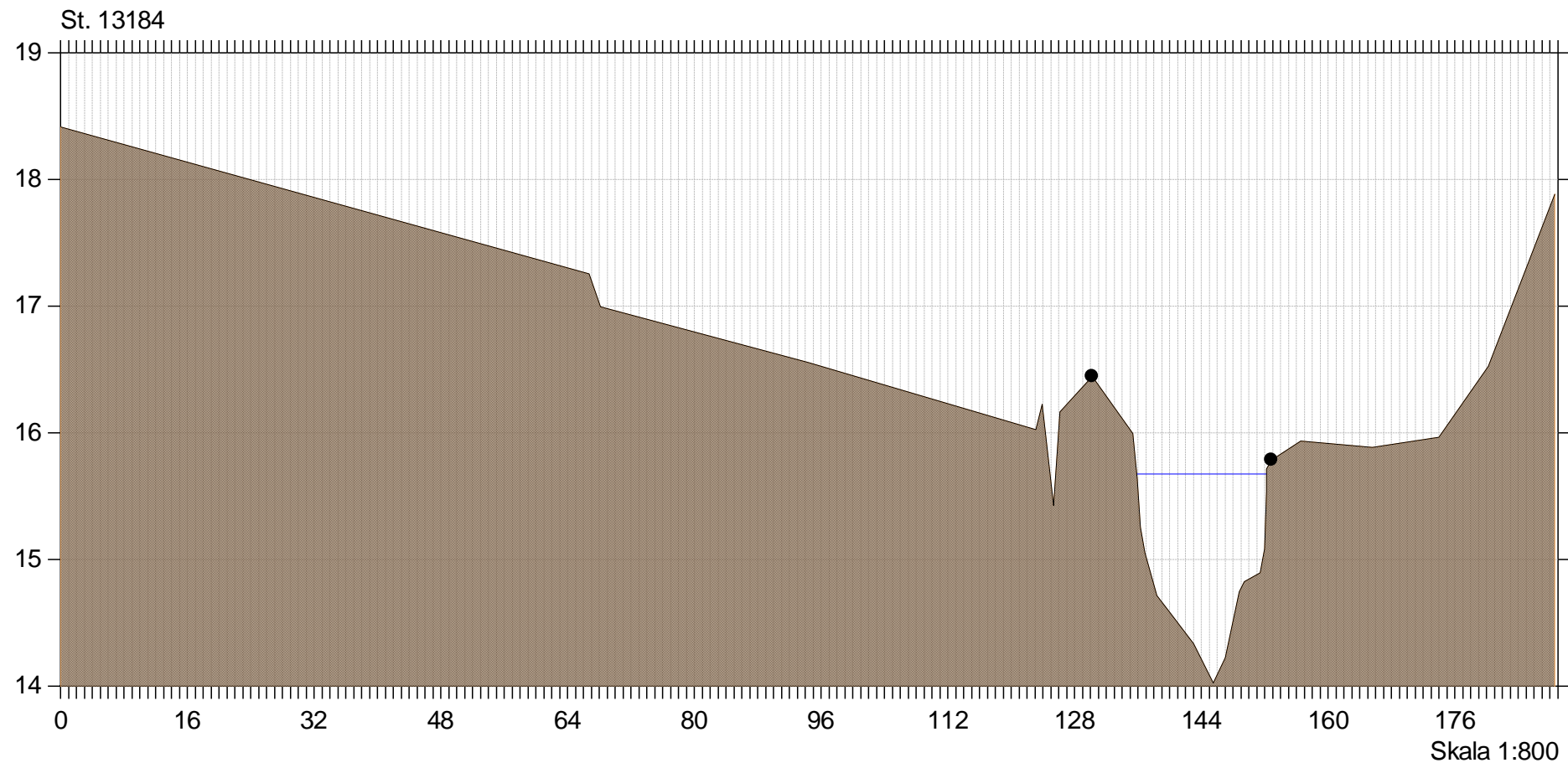
# Gudenå OS Tange Sø

Lodret akse : Kote i m DVR90, skala 1:50

Vandret akse : Afstand i m, skala 1:50

Opmålt 1997

— Opmålt 1997



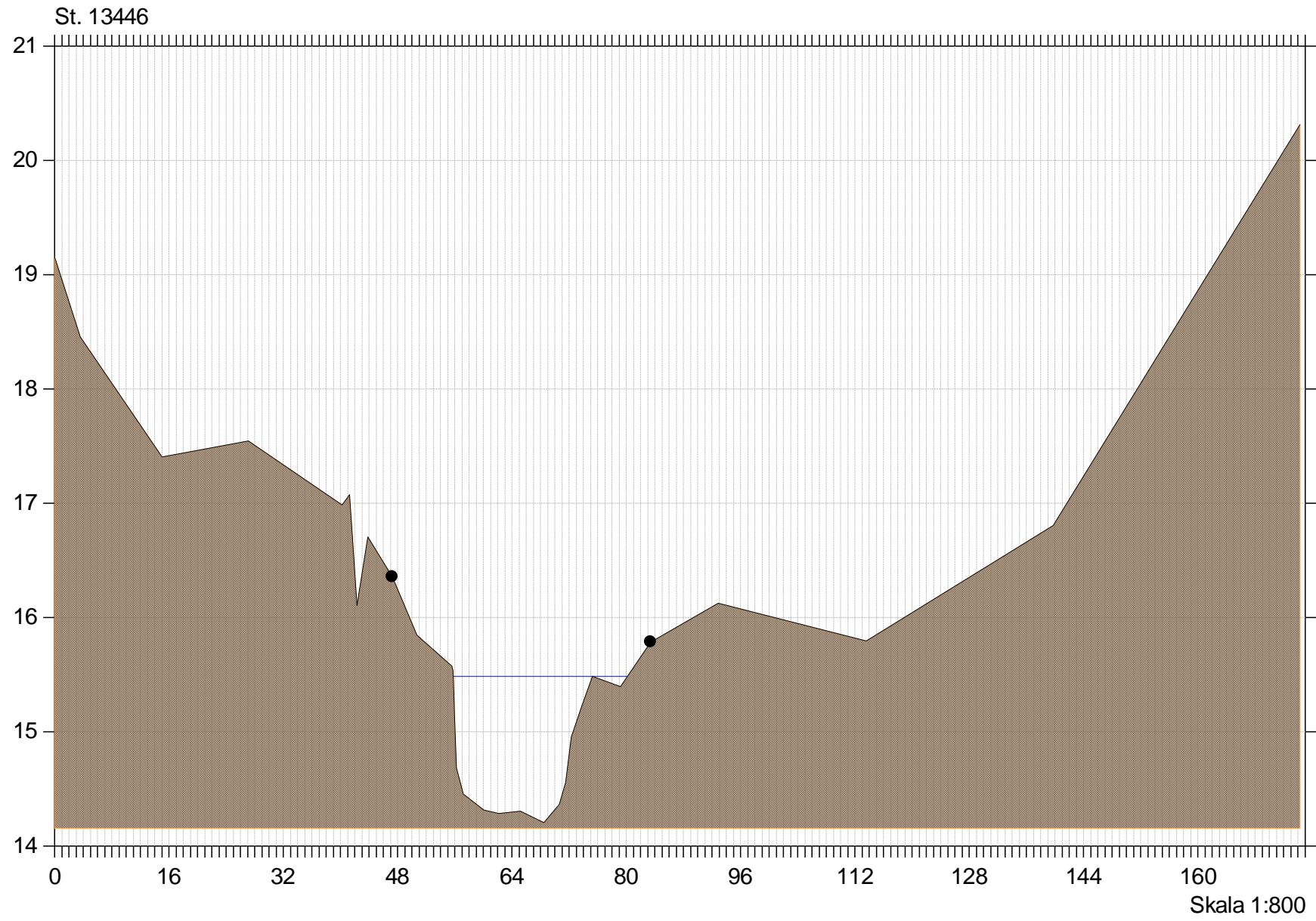
# Gudenå OS Tange Sø

Lodret akse : Kote i m DVR90, skala 1:50

Vandret akse : Afstand i m, skala 1:50

Opmålt 1997

— Opmålt 1997



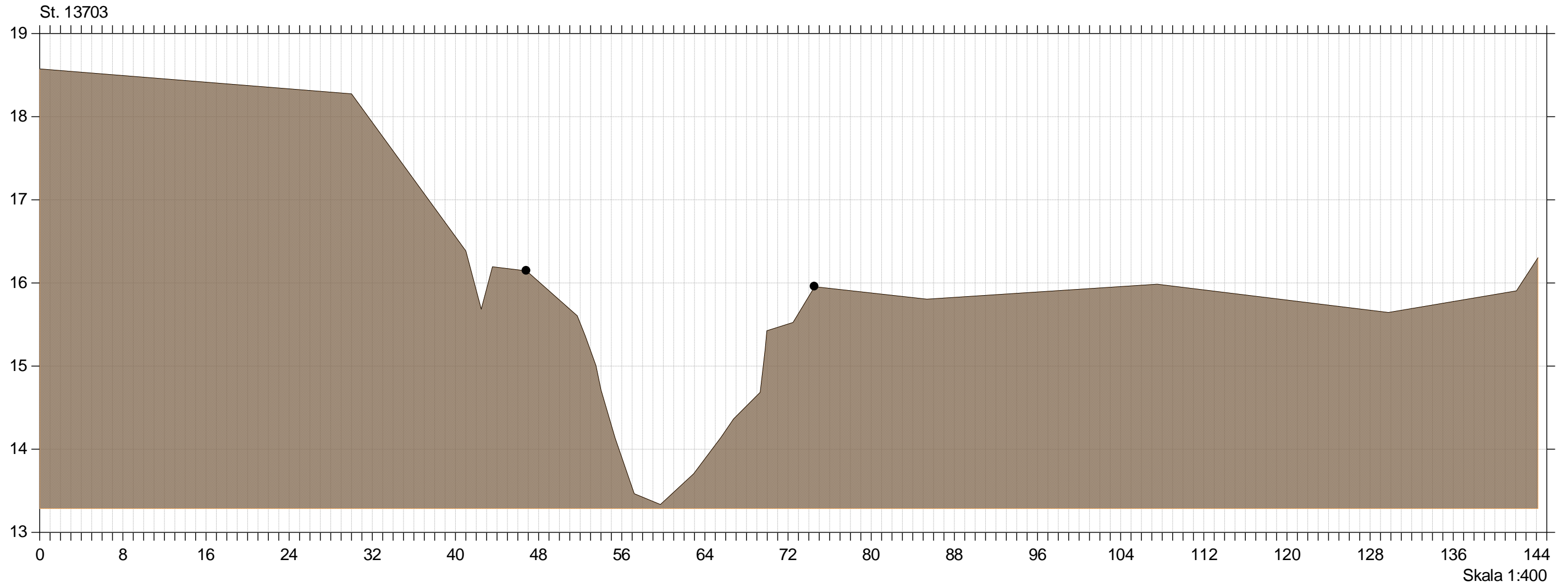
# Gudenå OS Tange Sø

Lodret akse : Kote i m DVR90, skala 1:50

Vandret akse : Afstand i m, skala 1:50

Opmålt 1997

— Opmålt 1997



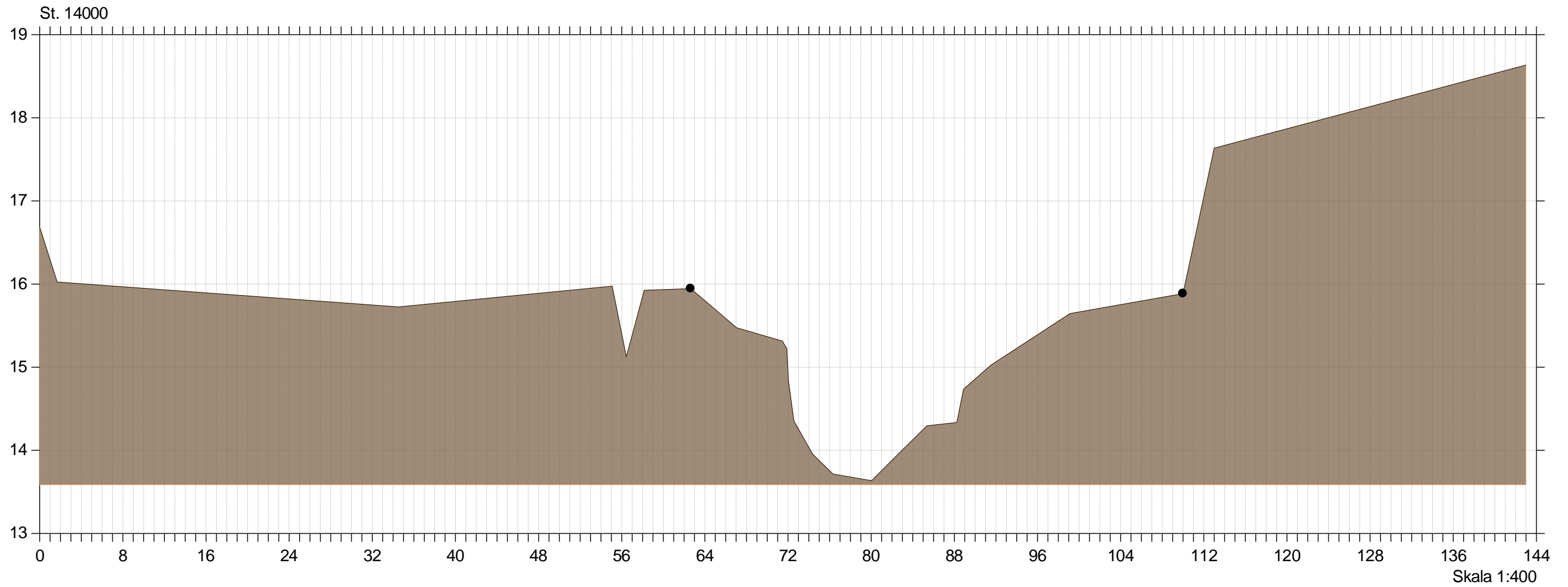
# Gudenå OS Tange Sø

Lodret akse : Kote i m DVR90, skala 1:50

Vandret akse : Afstand i m, skala 1:50

Opmålt 1997

— Opmålt 1997



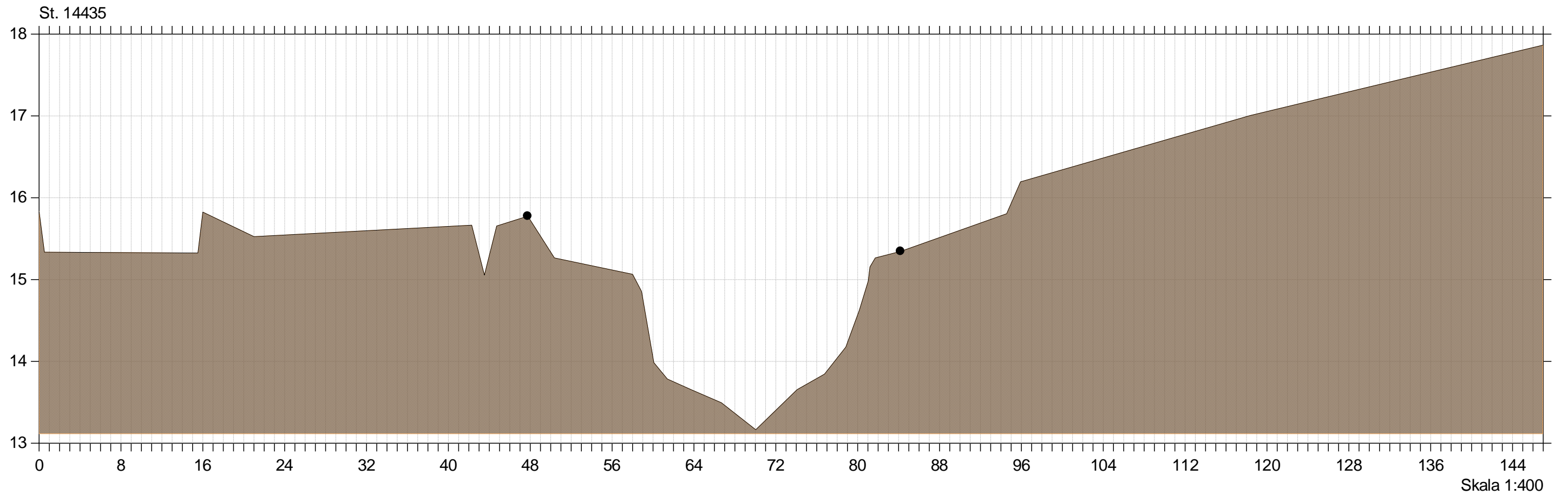
# Gudenå OS Tange Sø

Lodret akse : Kote i m DVR90, skala 1:50

Vandret akse : Afstand i m, skala 1:50

Opmålt 1997

— Opmålt 1997



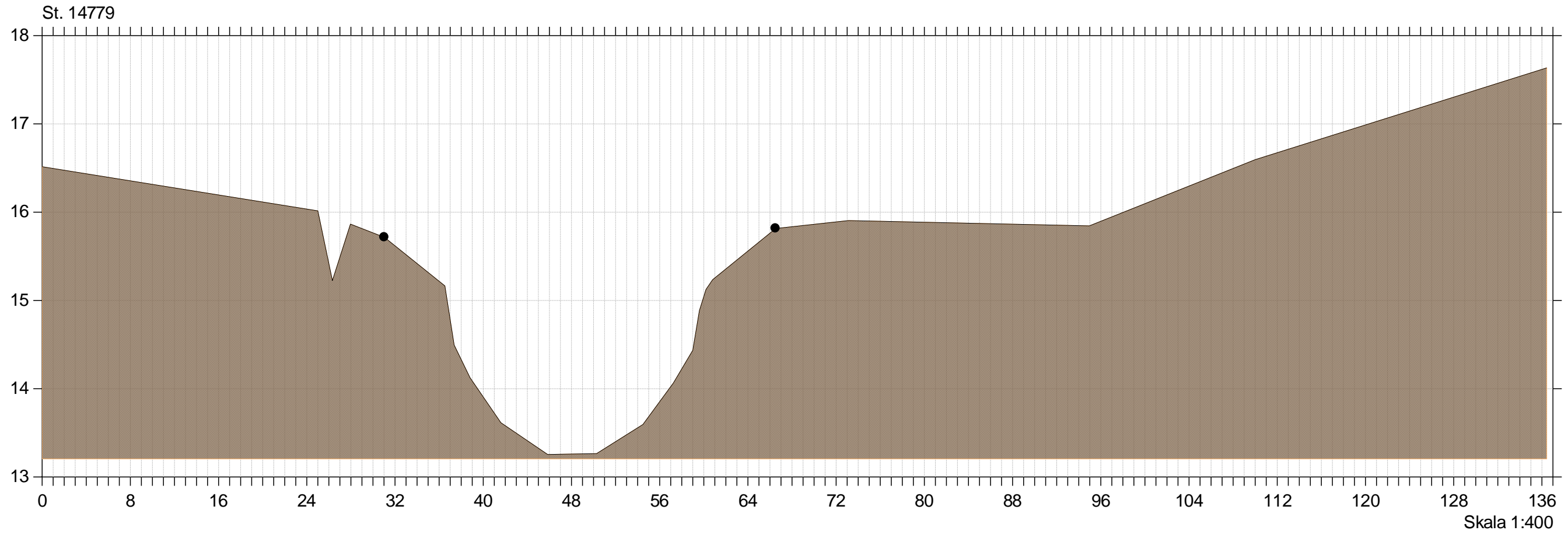
# Gudenå OS Tange Sø

Lodret akse : Kote i m DVR90, skala 1:50

Vandret akse : Afstand i m, skala 1:50

Opmålt 1997

— Opmålt 1997





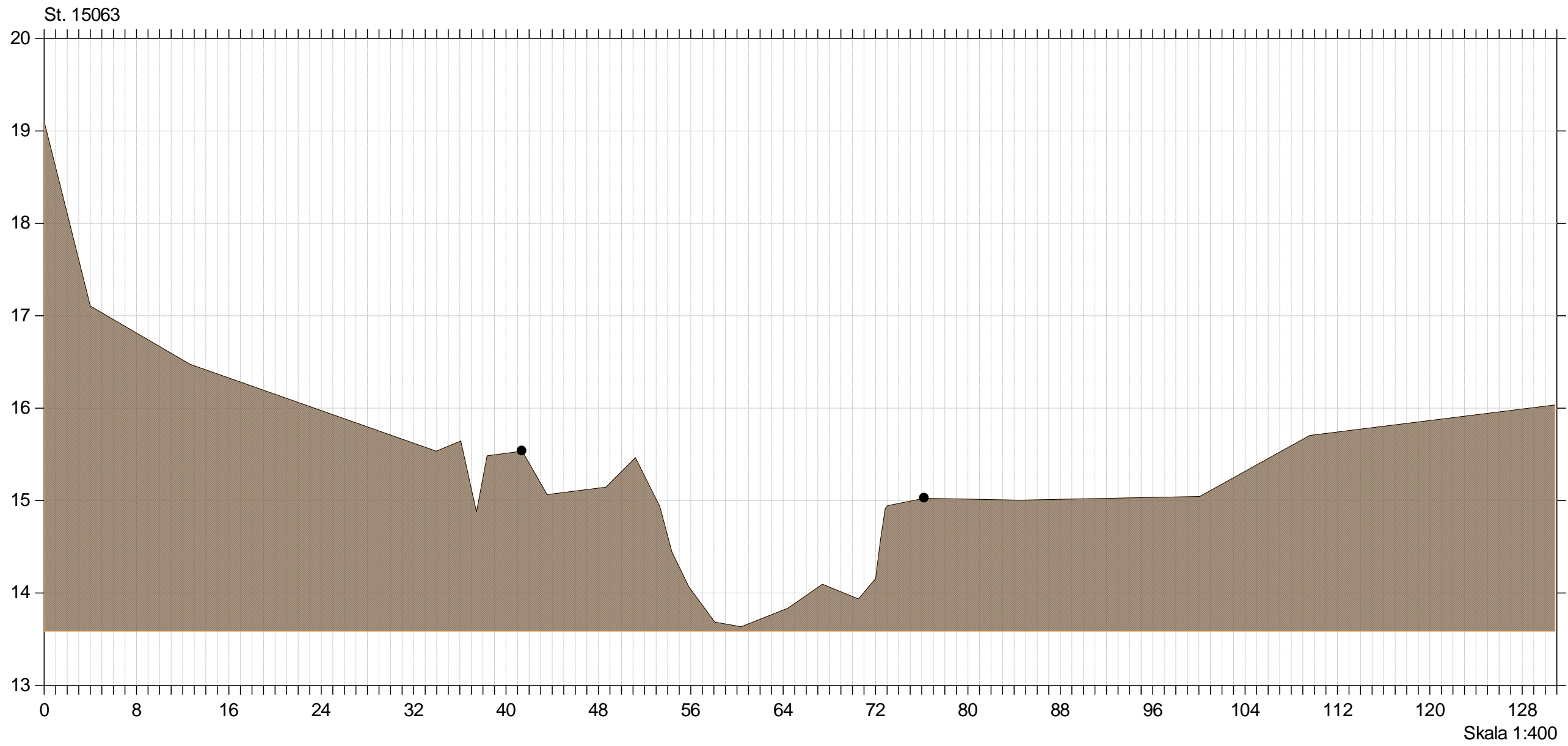
# Gudenå OS Tange Sø

Lodret akse : Kote i m DVR90, skala 1:50

Vandret akse : Afstand i m, skala 1:50

Opmålt 1997

— Opmålt 1997



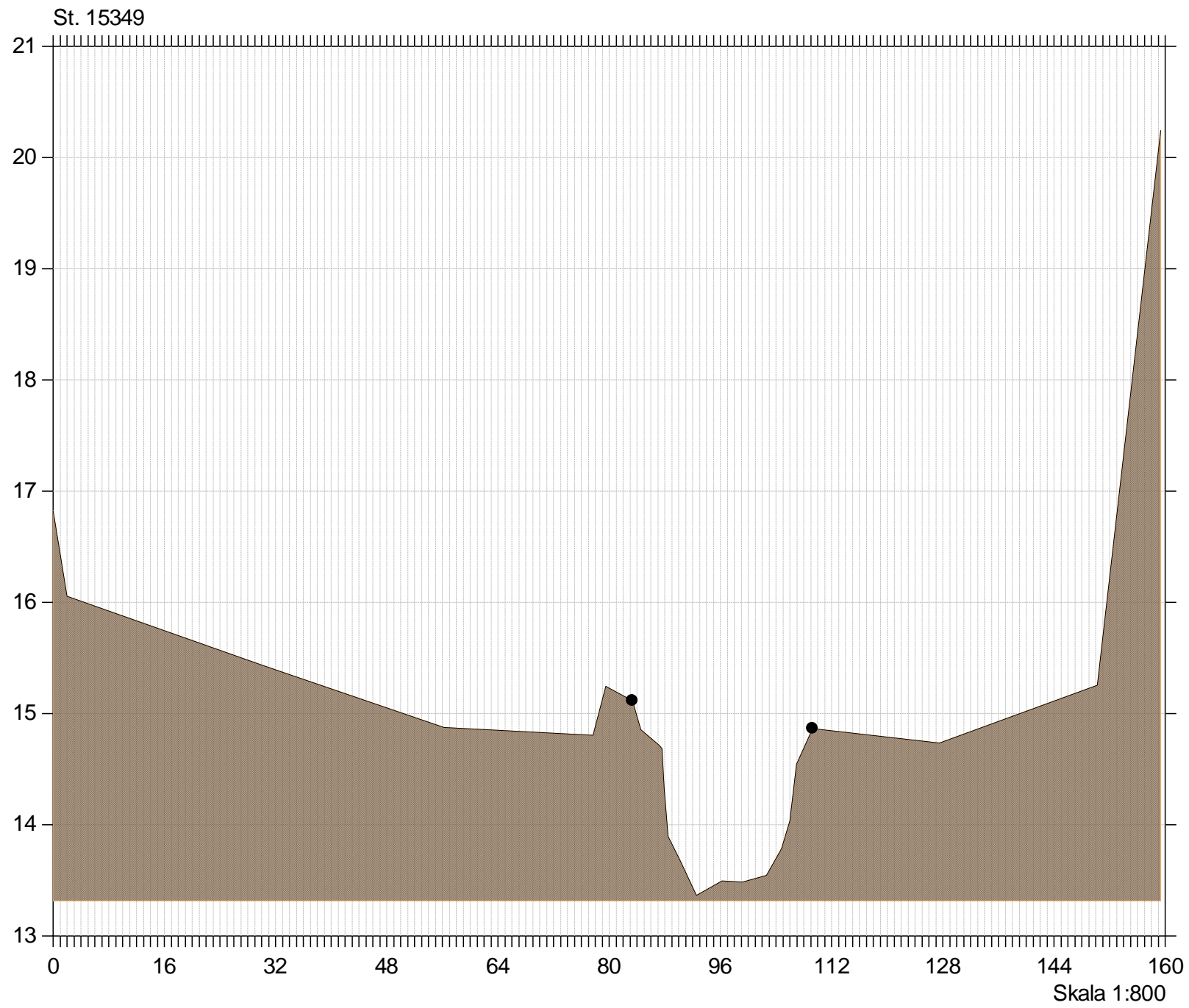
# Gudenå OS Tange Sø

Lodret akse : Kote i m DVR90, skala 1:50

Vandret akse : Afstand i m, skala 1:50

Opmålt 1997

— Opmålt 1997



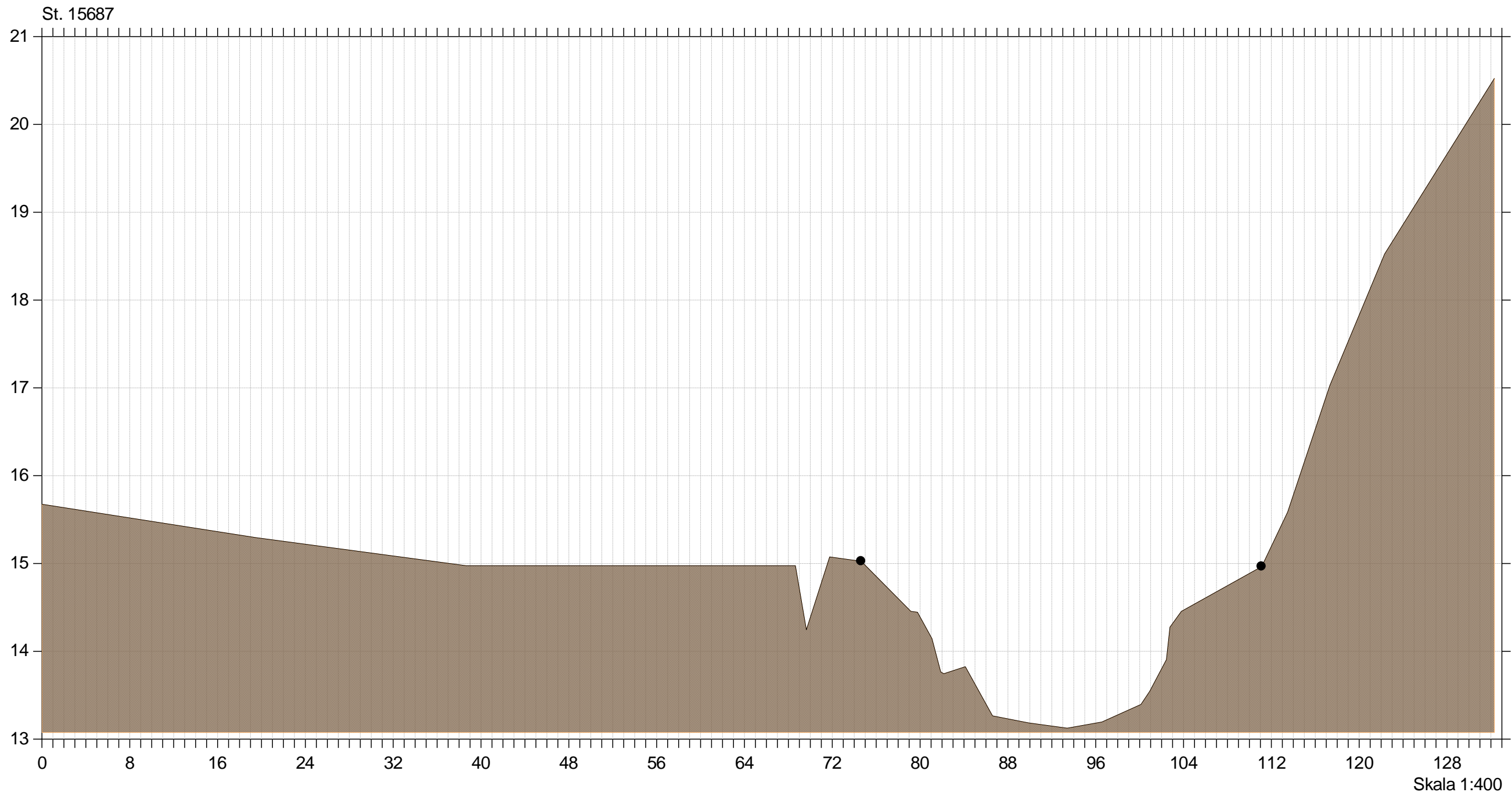
# Gudenå OS Tange Sø

Lodret akse : Kote i m DVR90, skala 1:50

Vandret akse : Afstand i m, skala 1:50

Opmålt 1997

— Opmålt 1997



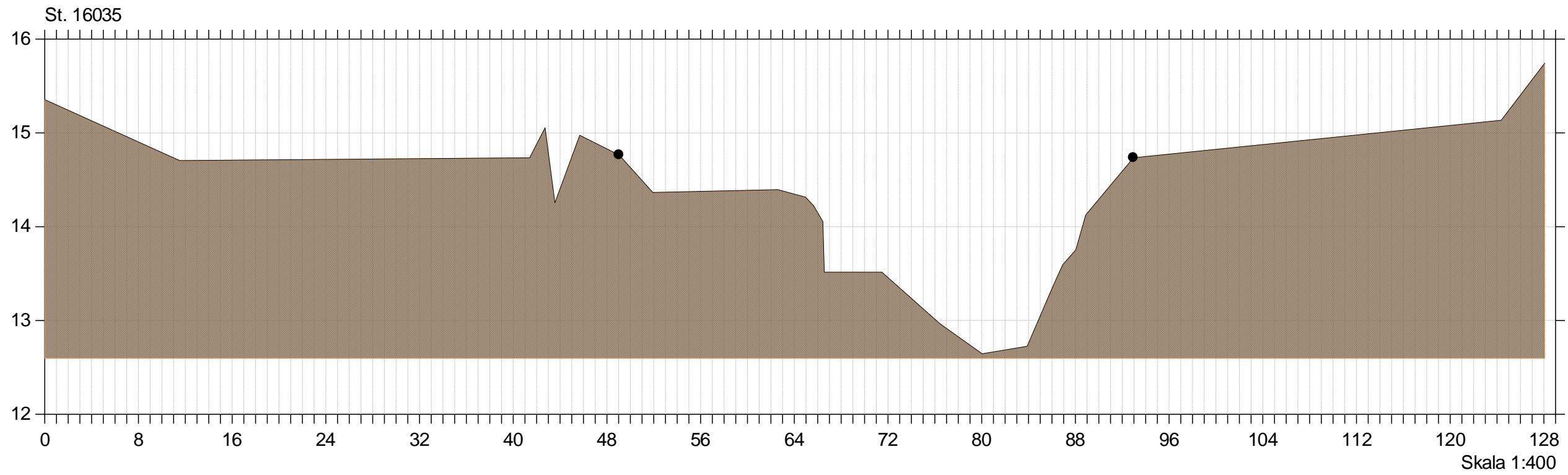
# Gudenå OS Tange Sø

Lodret akse : Kote i m DVR90, skala 1:50

Vandret akse : Afstand i m, skala 1:50

Opmålt 1997

— Opmålt 1997



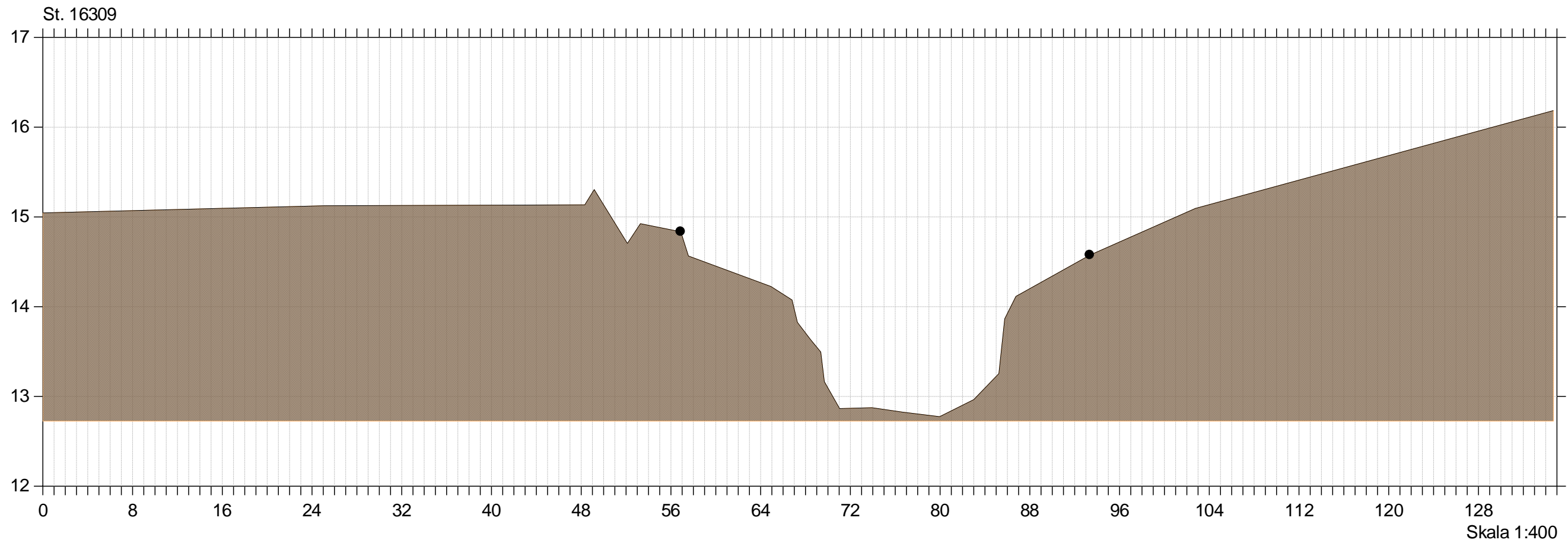
# Gudenå OS Tange Sø

Lodret akse : Kote i m DVR90, skala 1:50

Vandret akse : Afstand i m, skala 1:50

Opmålt 1997

— Opmålt 1997



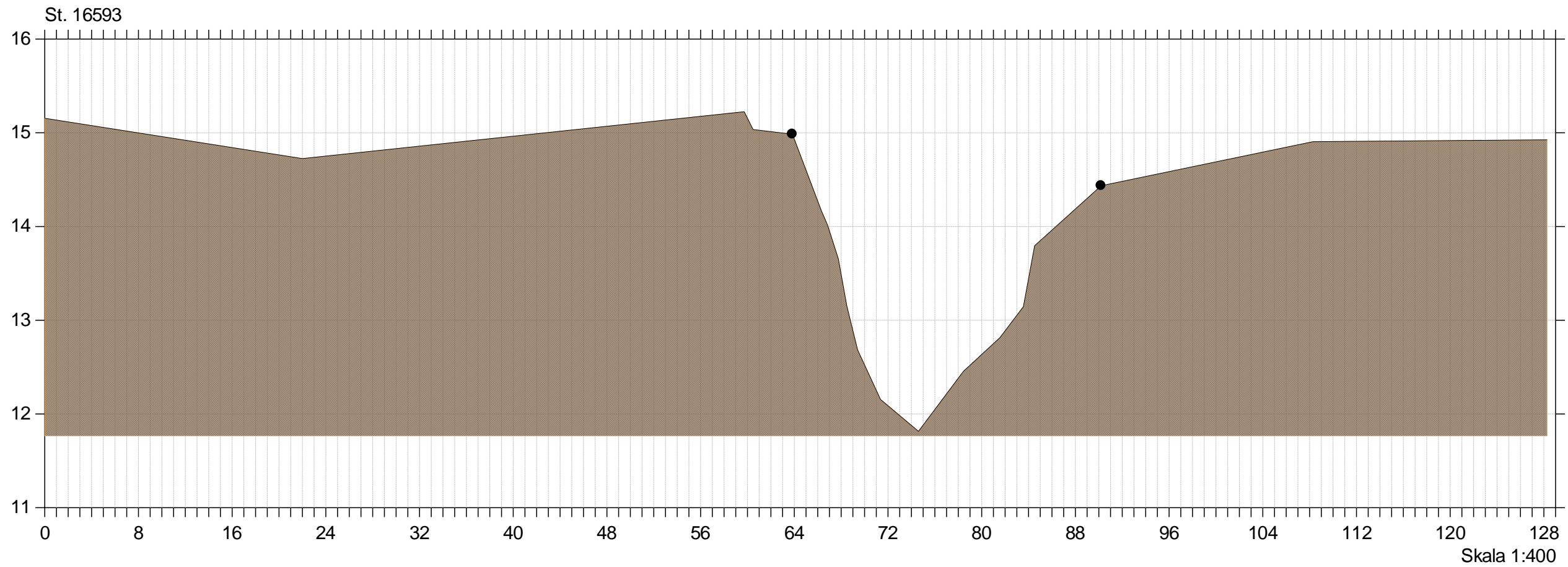
# Gudenå OS Tange Sø

Lodret akse : Kote i m DVR90, skala 1:50

Vandret akse : Afstand i m, skala 1:50

Opmålt 1997

— Opmålt 1997



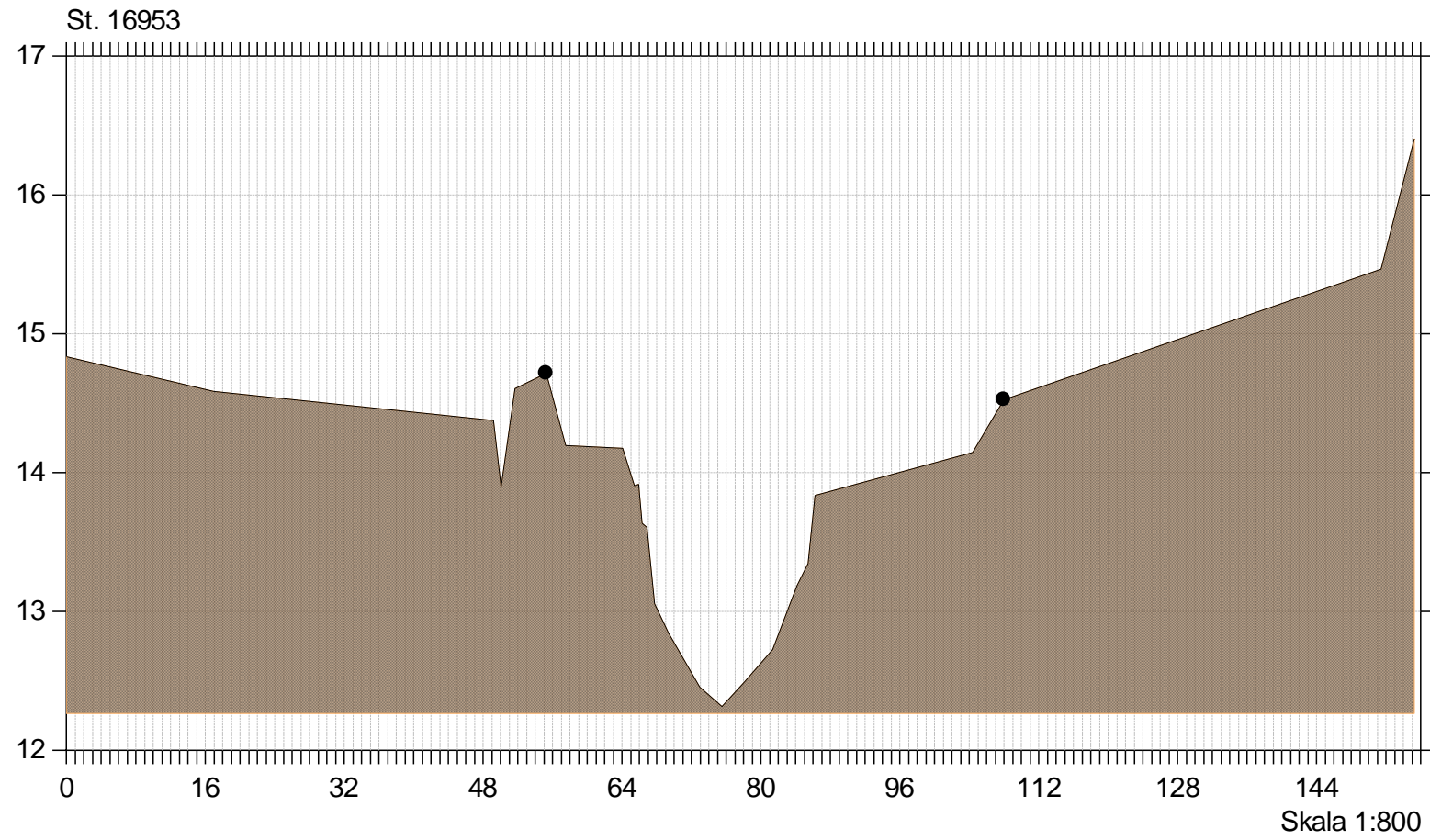
# Gudenå OS Tange Sø

Lodret akse : Kote i m DVR90, skala 1:50

Vandret akse : Afstand i m, skala 1:50

Opmålt 1997

— Opmålt 1997



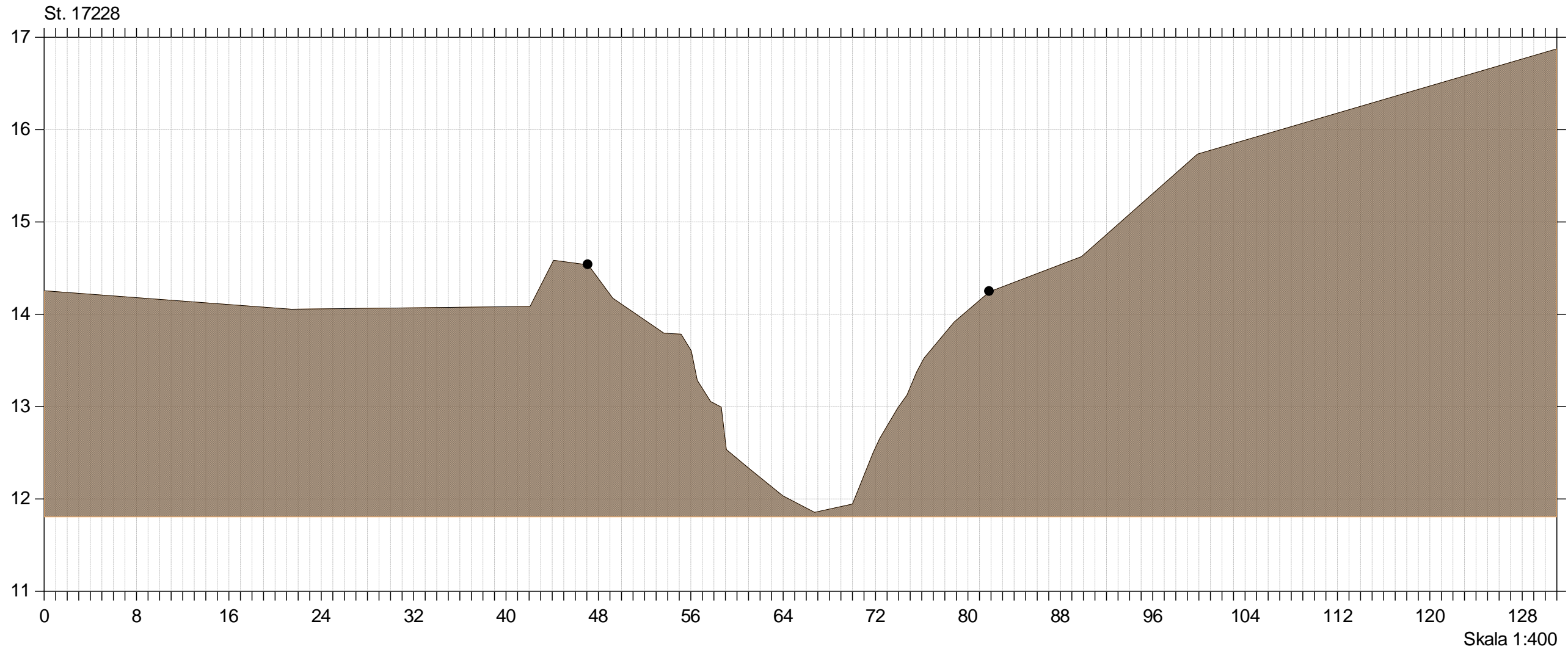
# Gudenå OS Tange Sø

Lodret akse : Kote i m DVR90, skala 1:50

Vandret akse : Afstand i m, skala 1:50

Opmålt 1997

— Opmålt 1997





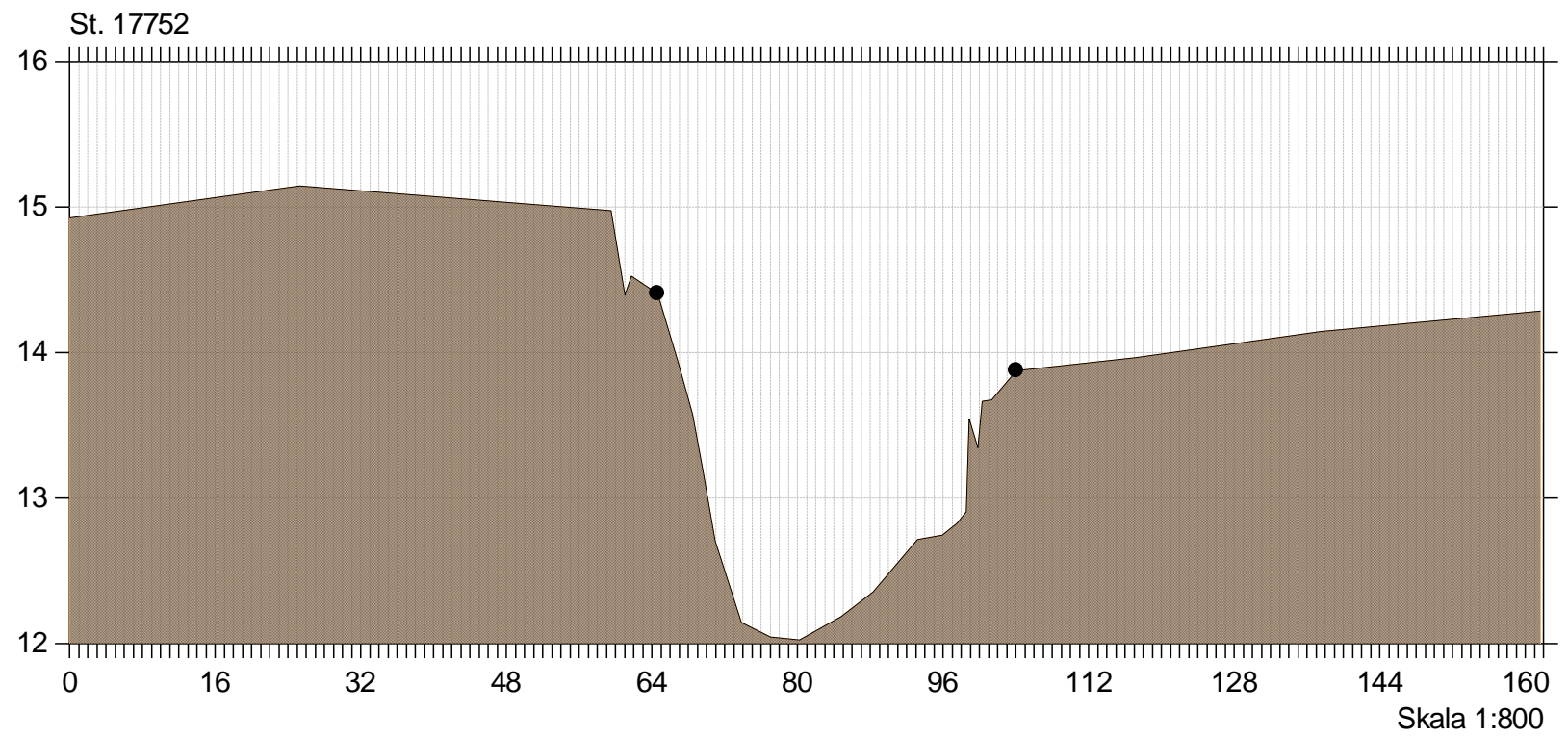
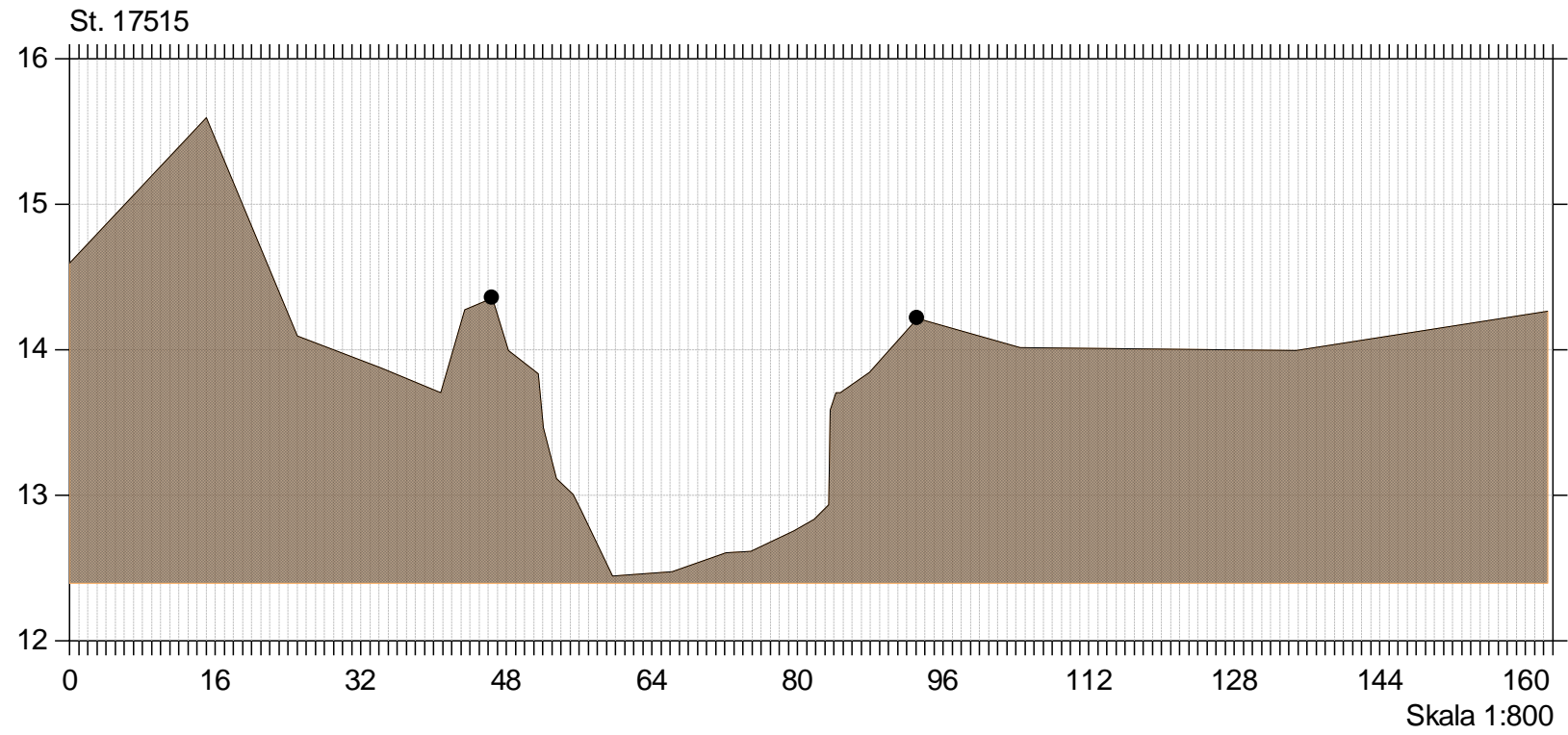
# Gudenå OS Tange Sø

Lodret akse : Kote i m DVR90, skala 1:50

Vandret akse : Afstand i m, skala 1:50

Opmålt 1997

— Opmålt 1997



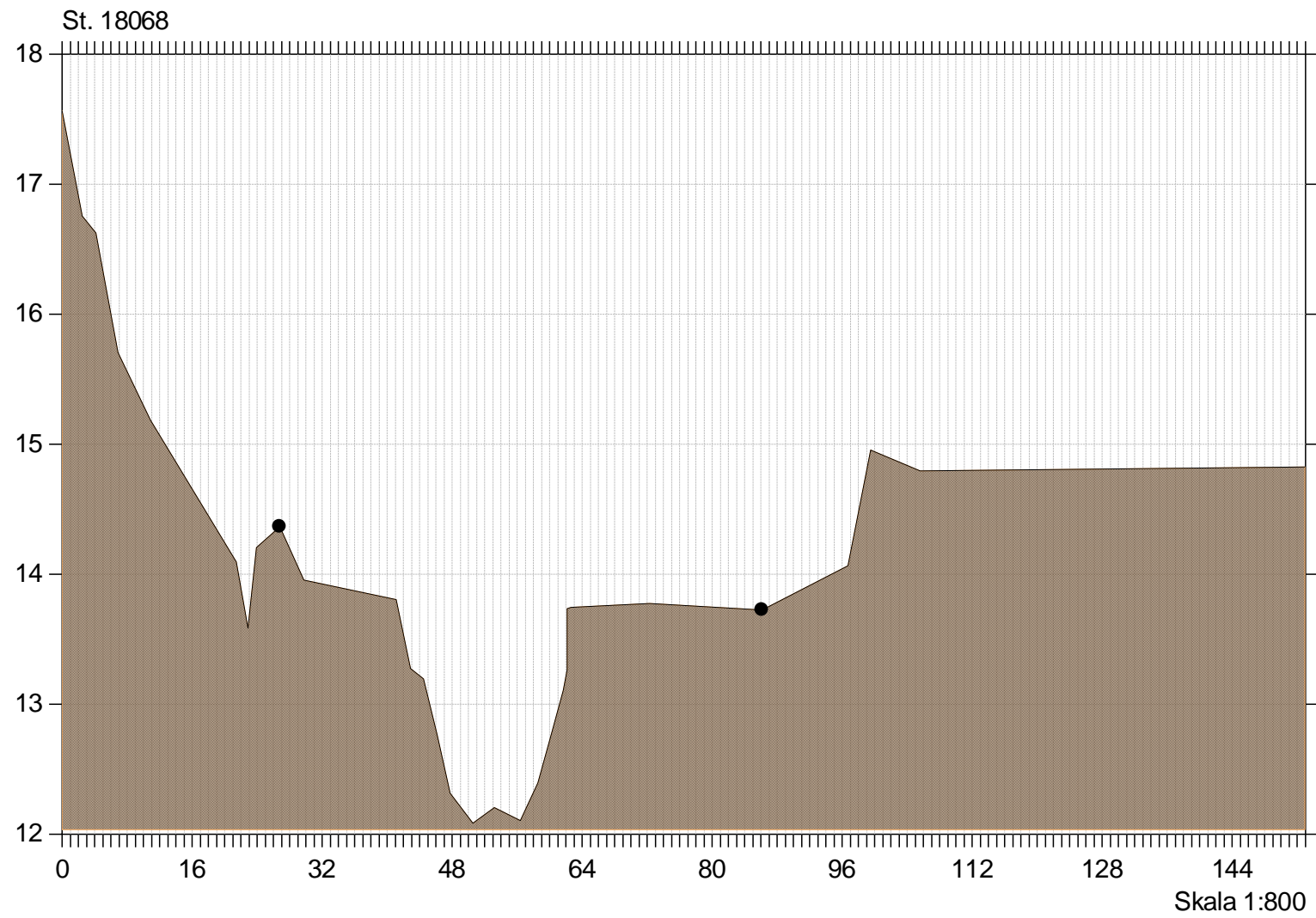
# Gudenå OS Tange Sø

Lodret akse : Kote i m DVR90, skala 1:50

Vandret akse : Afstand i m, skala 1:50

Opmålt 1997

— Opmålt 1997



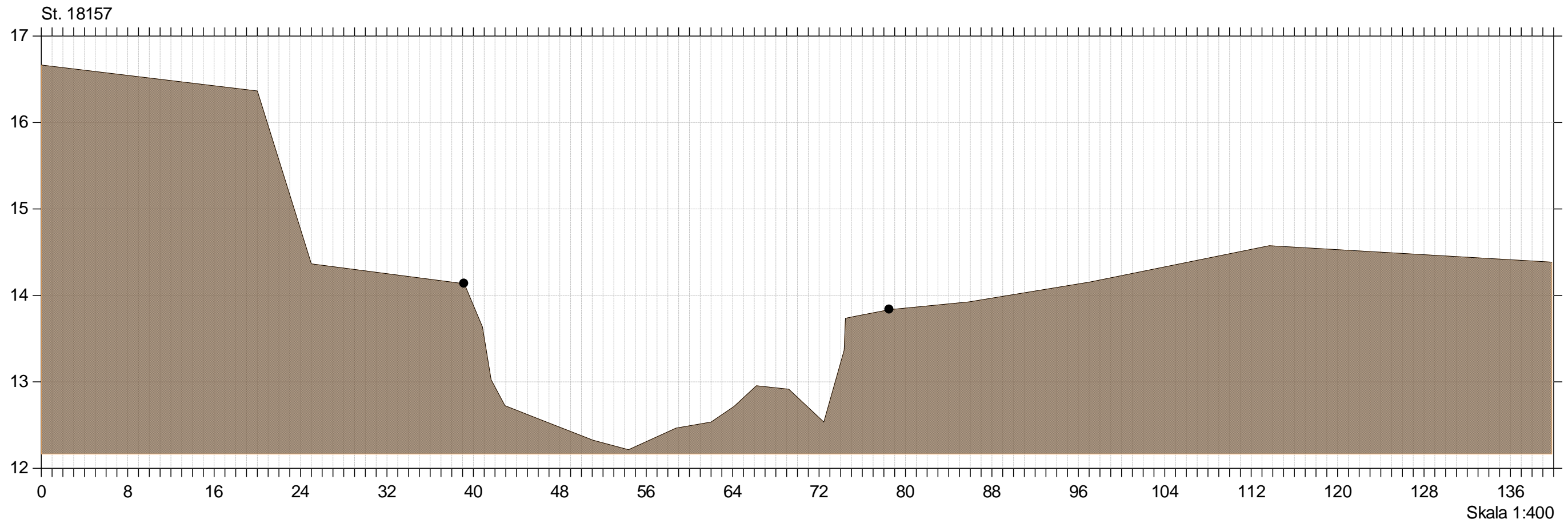
# Gudenå OS Tange Sø

Lodret akse : Kote i m DVR90, skala 1:50

Vandret akse : Afstand i m, skala 1:50

Opmålt 1997

— Opmålt 1997



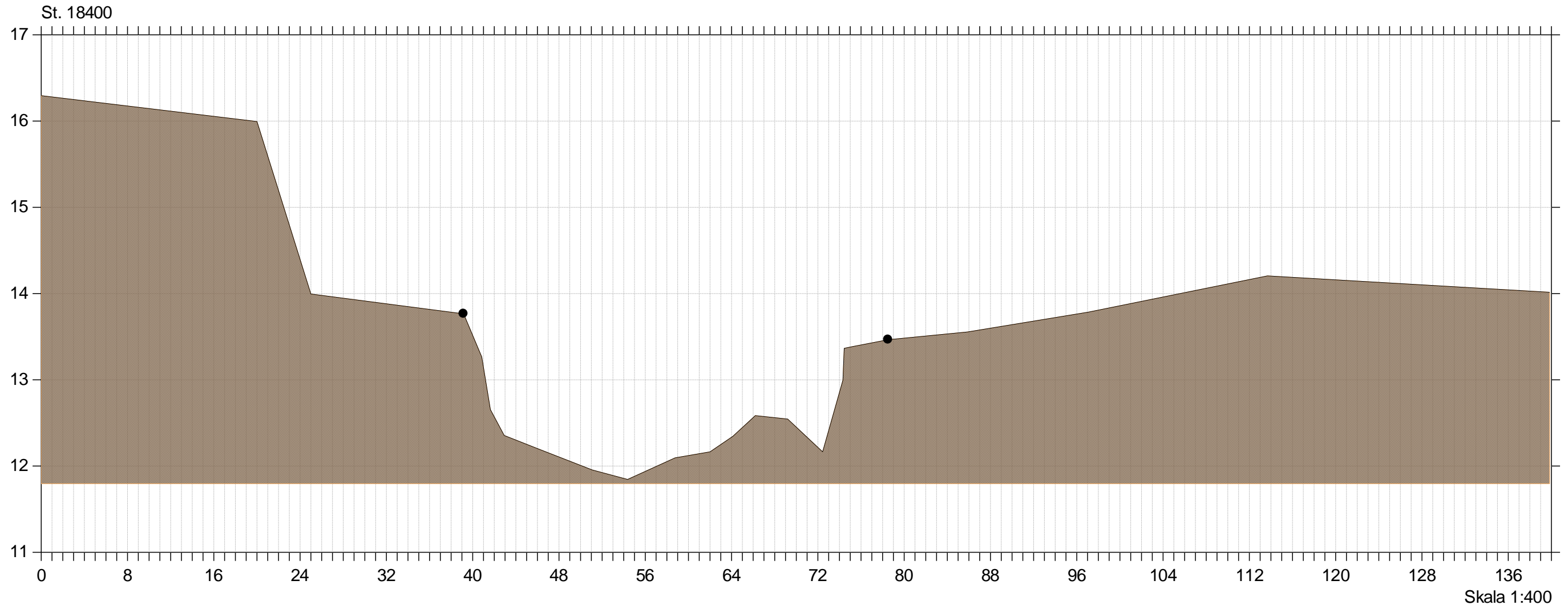
# Gudenå OS Tange Sø

Lodret akse : Kote i m DVR90, skala 1:50

Vandret akse : Afstand i m, skala 1:50

Opmålt 1997

— Opmålt 1997



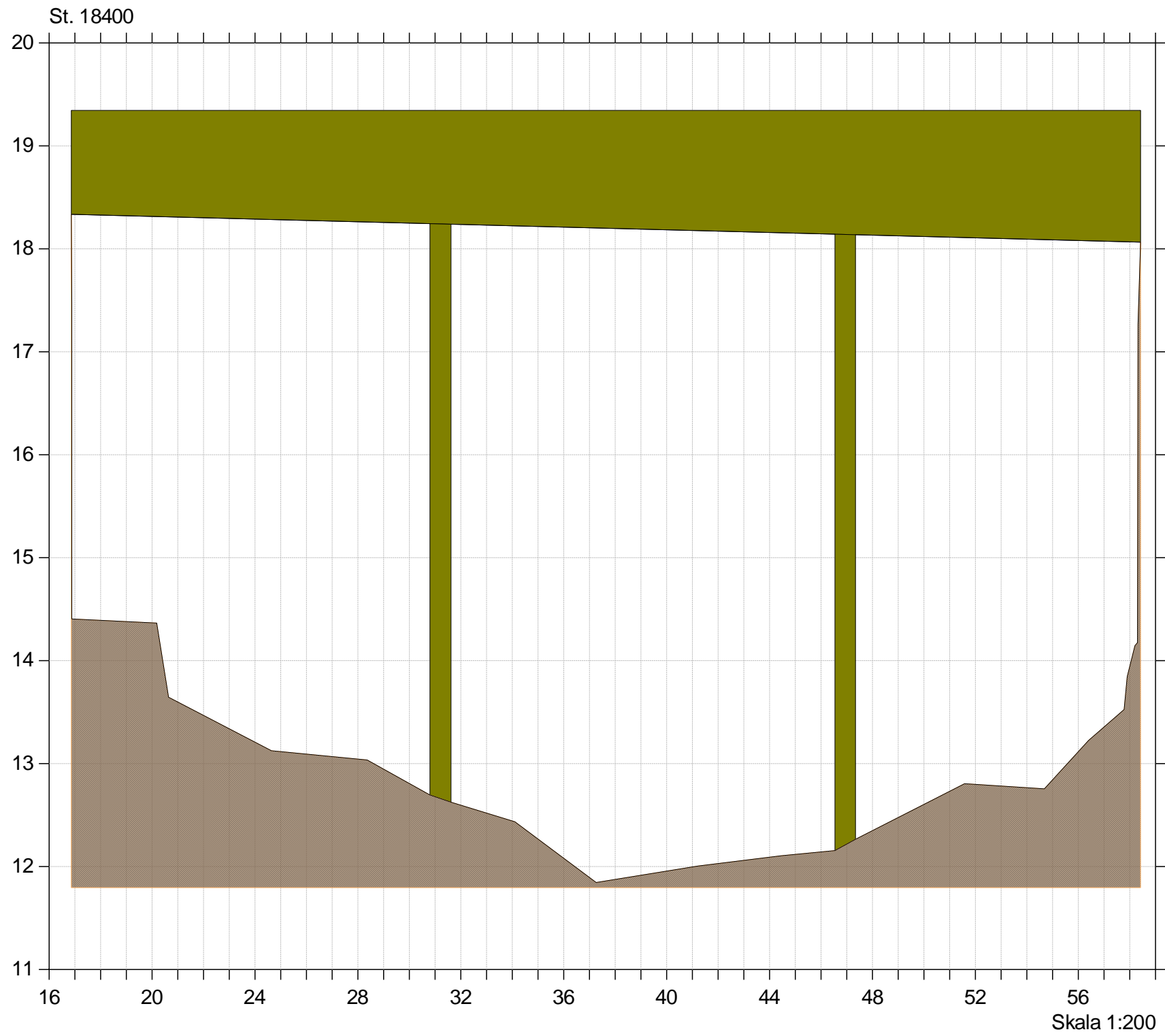
# Gudenå OS Tange Sø

Lodret akse : Kote i m DVR90, skala 1:50

Vandret akse : Afstand i m, skala 1:50

Opmålt 1997

— Opmålt 1997



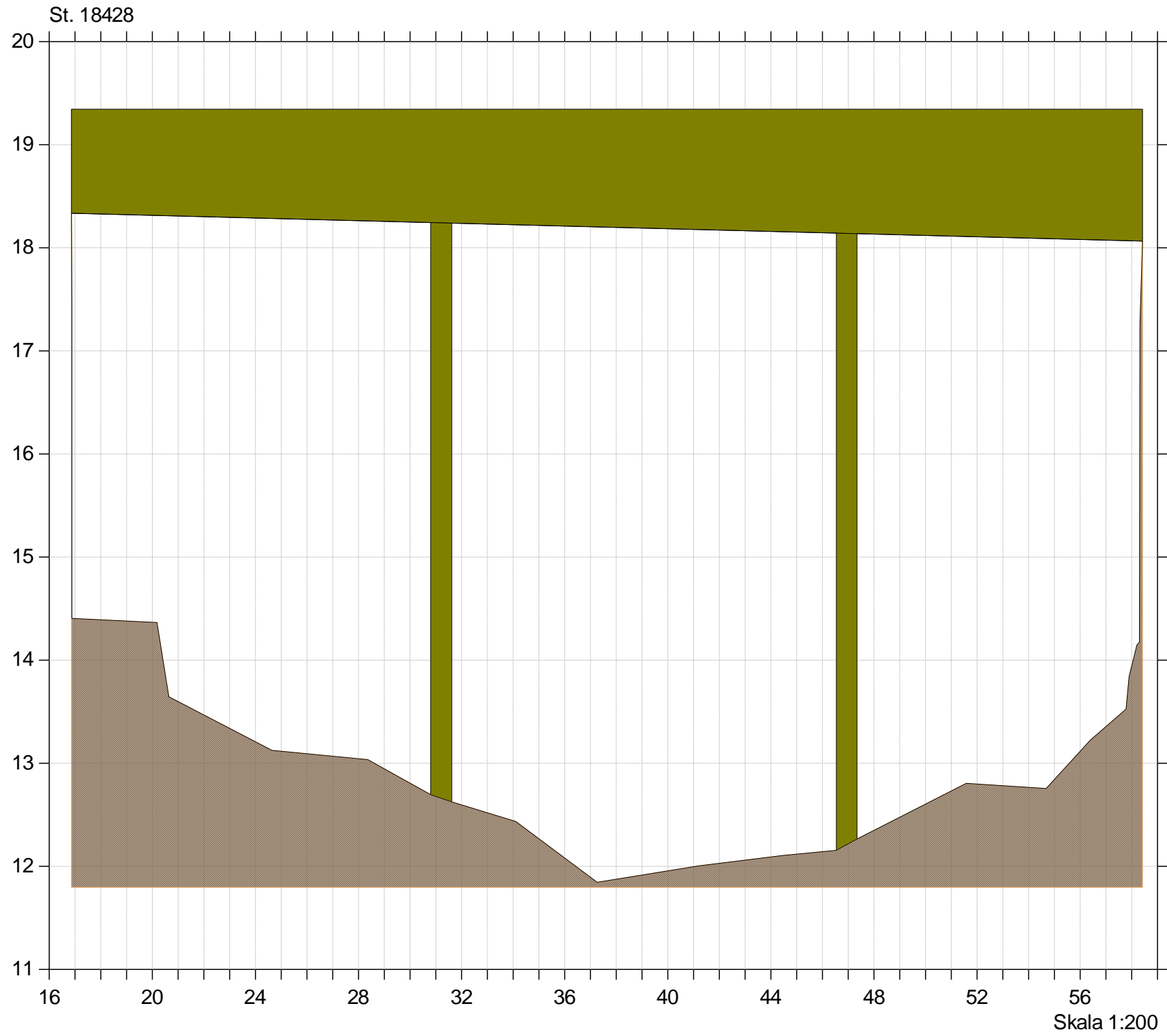
# Gudenå OS Tange Sø

Lodret akse : Kote i m DVR90, skala 1:50

Vandret akse : Afstand i m, skala 1:50

Opmålt 1997

— Opmålt 1997



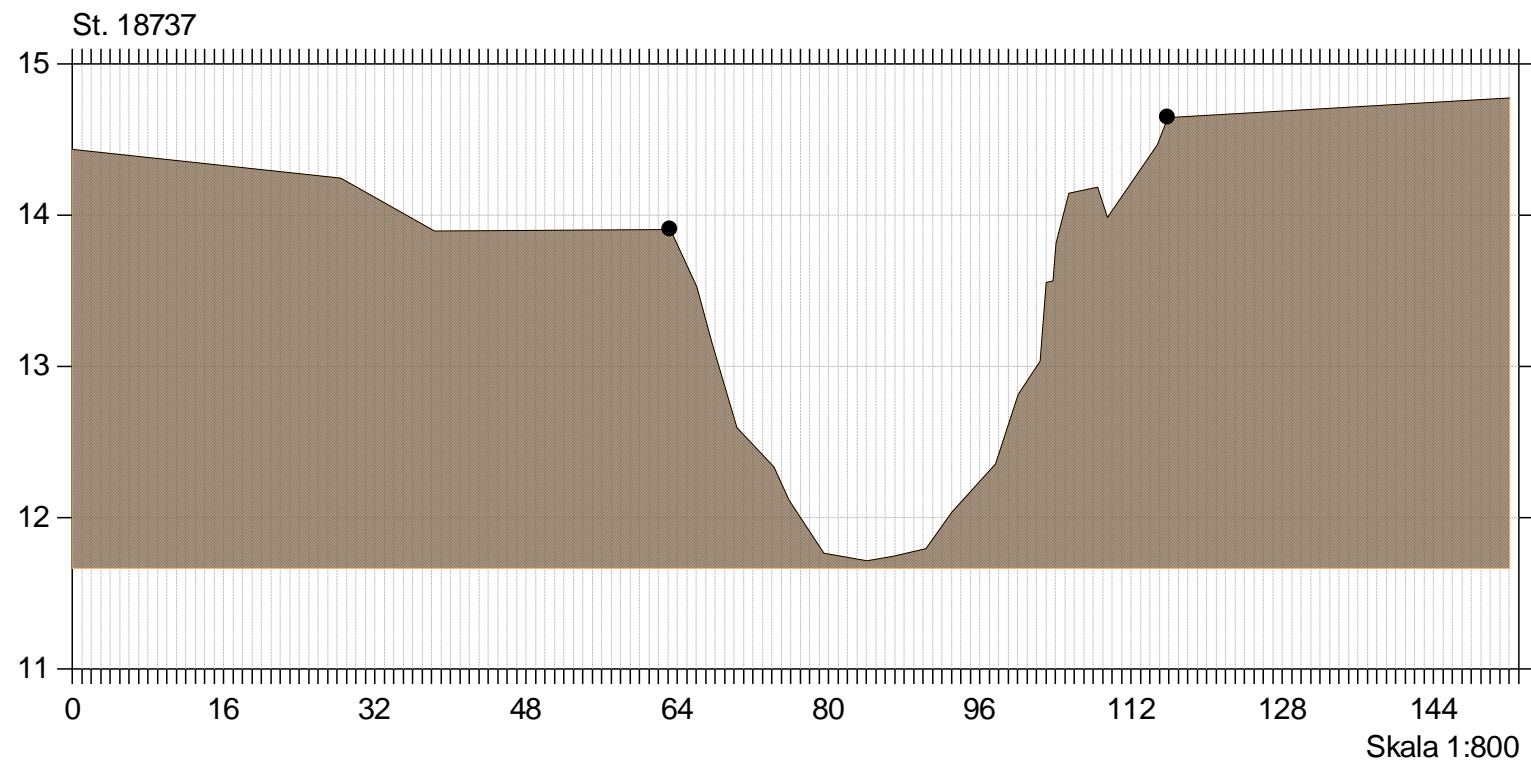
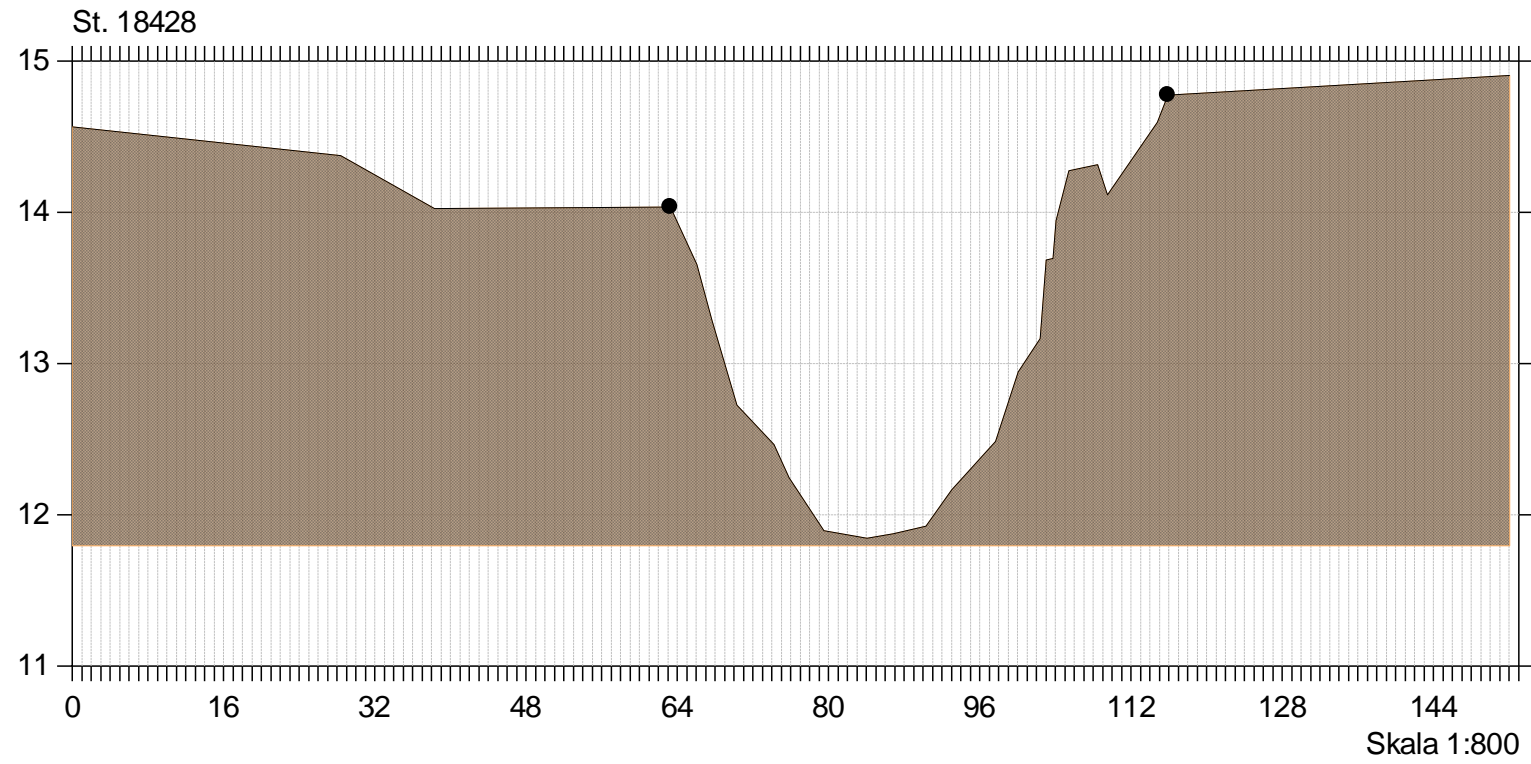
# Gudenå OS Tange Sø

Lodret akse : Kote i m DVR90, skala 1:50

Vandret akse : Afstand i m, skala 1:50

Opmålt 1997

— Opmålt 1997



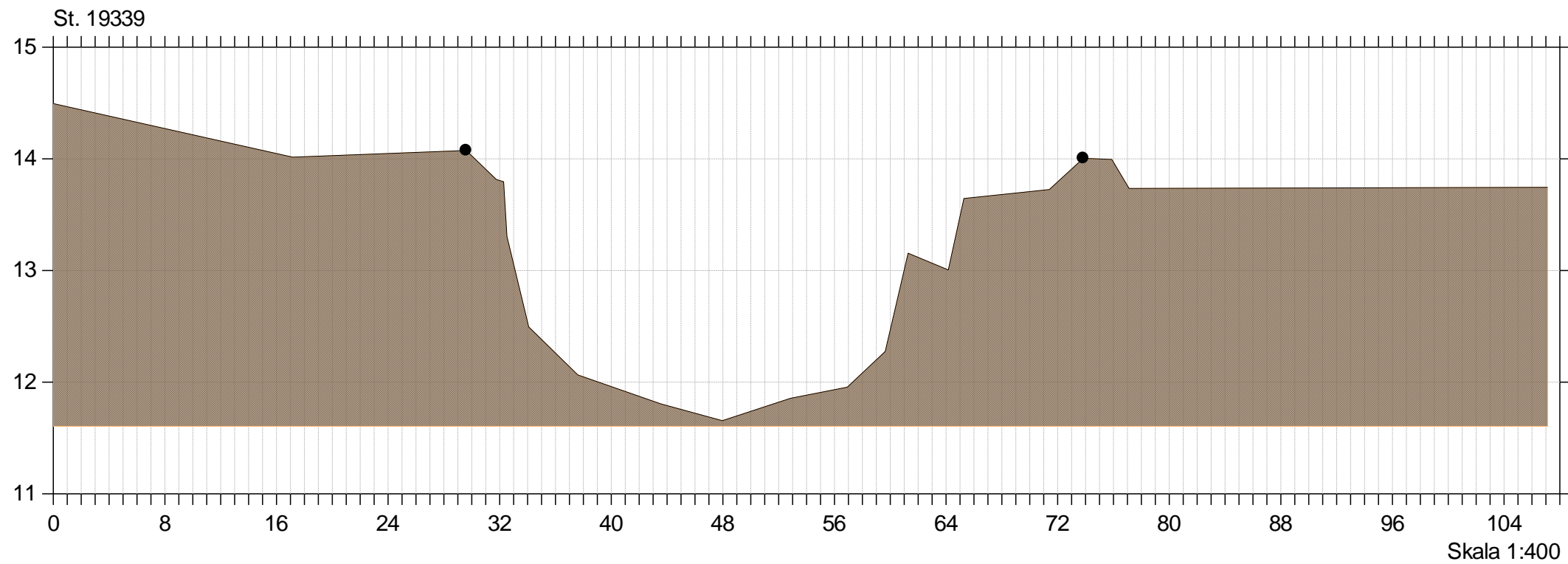
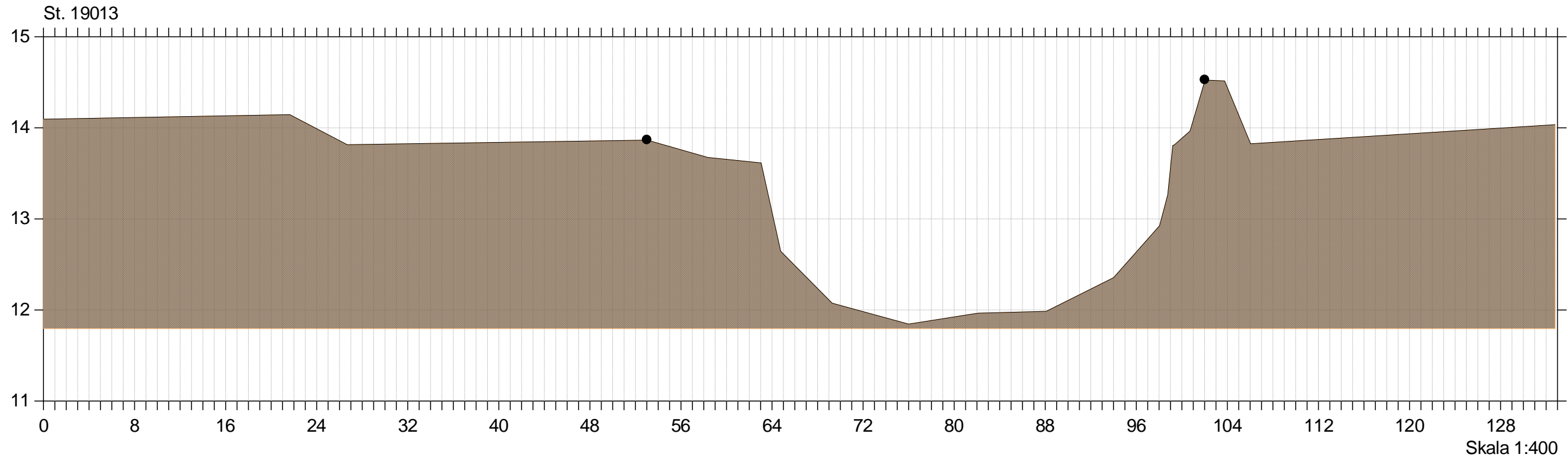
# Gudenå OS Tange Sø

Lodret akse : Kote i m DVR90, skala 1:50

Vandret akse : Afstand i m, skala 1:50

Opmålt 1997

— Opmålt 1997





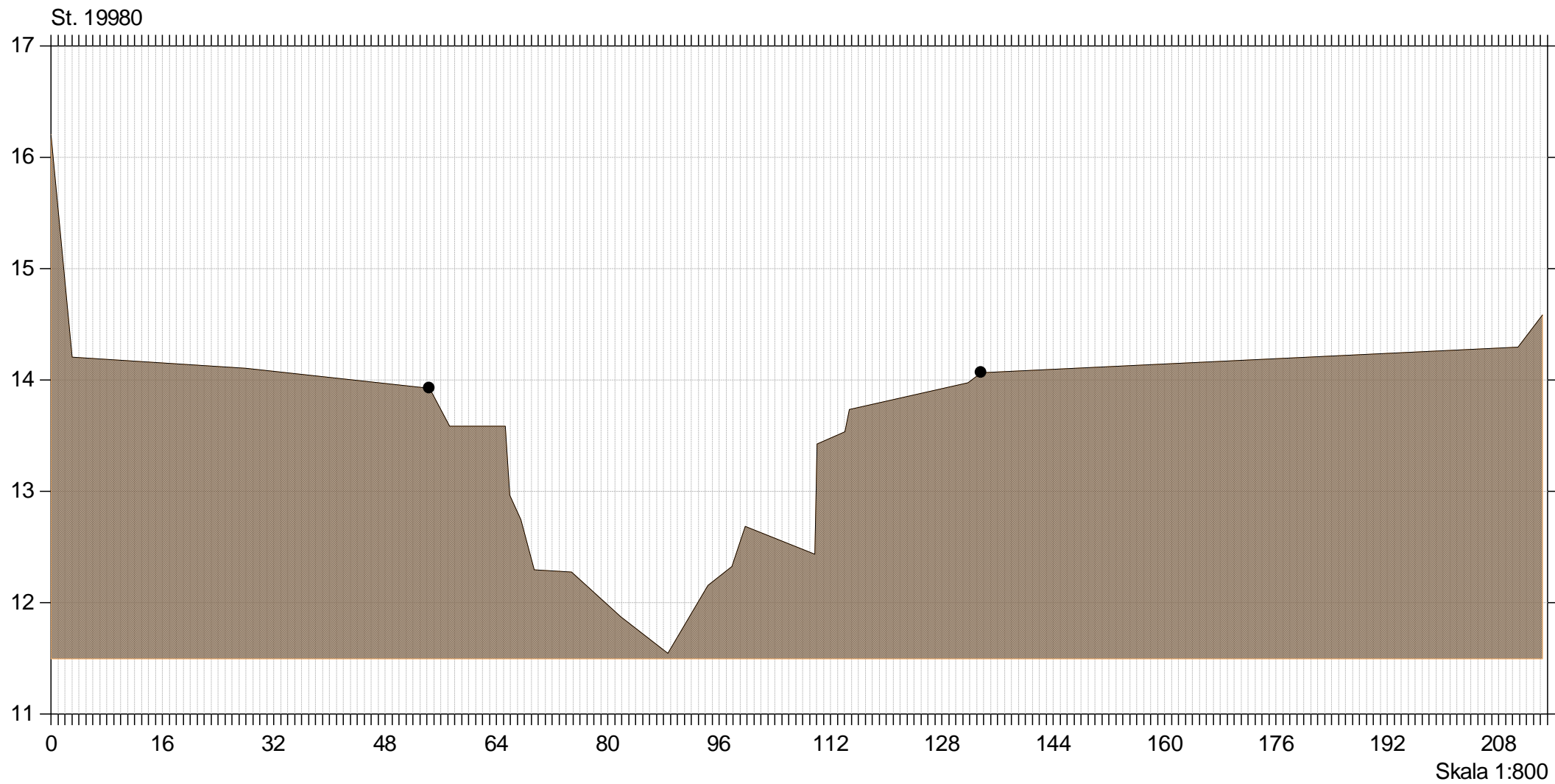
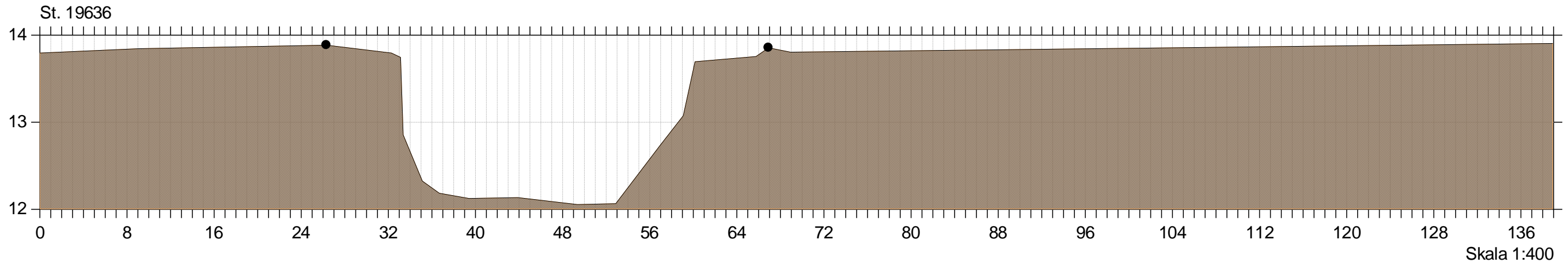
# Gudenå OS Tange Sø

Lodret akse : Kote i m DVR90, skala 1:50

Vandret akse : Afstand i m, skala 1:50

Opmålt 1997

— Opmålt 1997



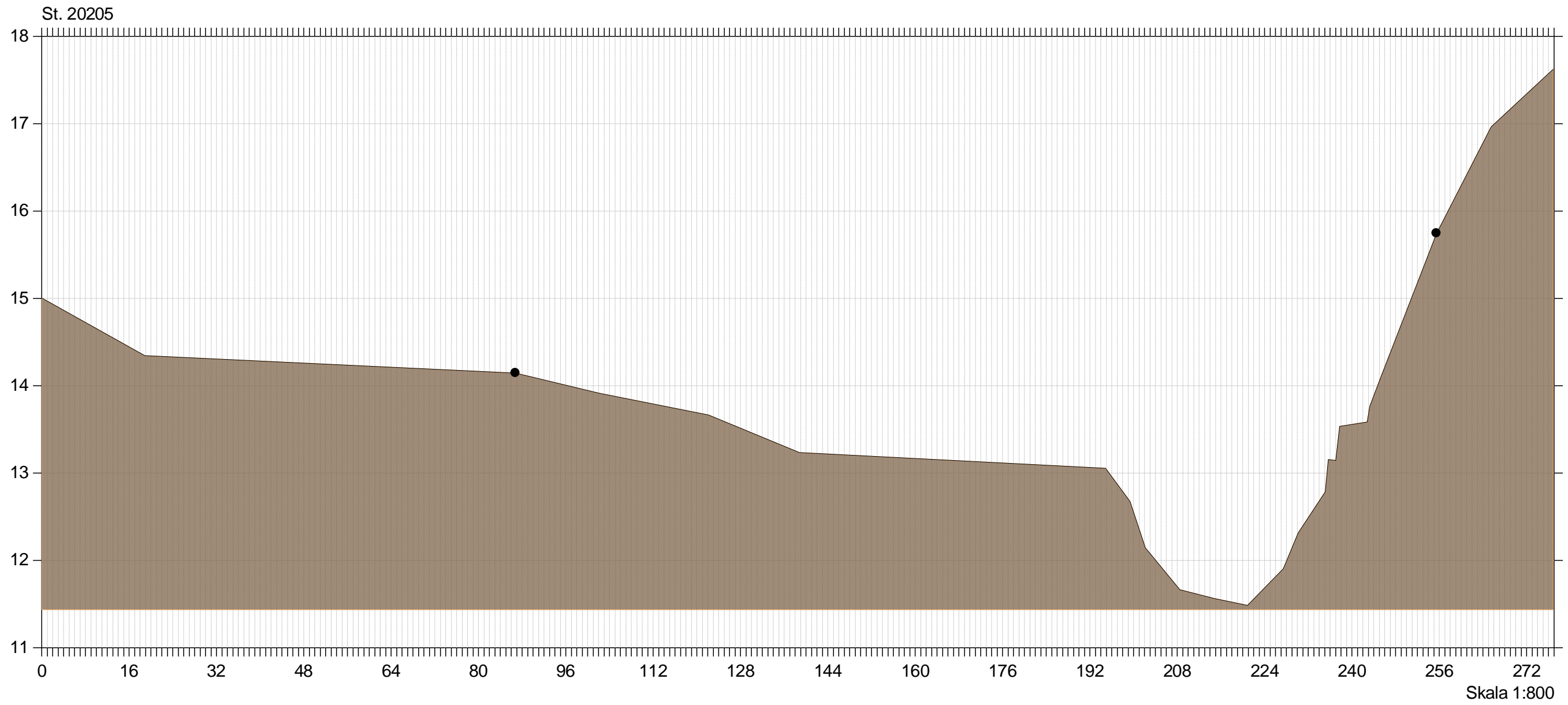
# Gudenå OS Tange Sø

Lodret akse : Kote i m DVR90, skala 1:50

Vandret akse : Afstand i m, skala 1:50

Opmålt 1997

— Opmålt 1997



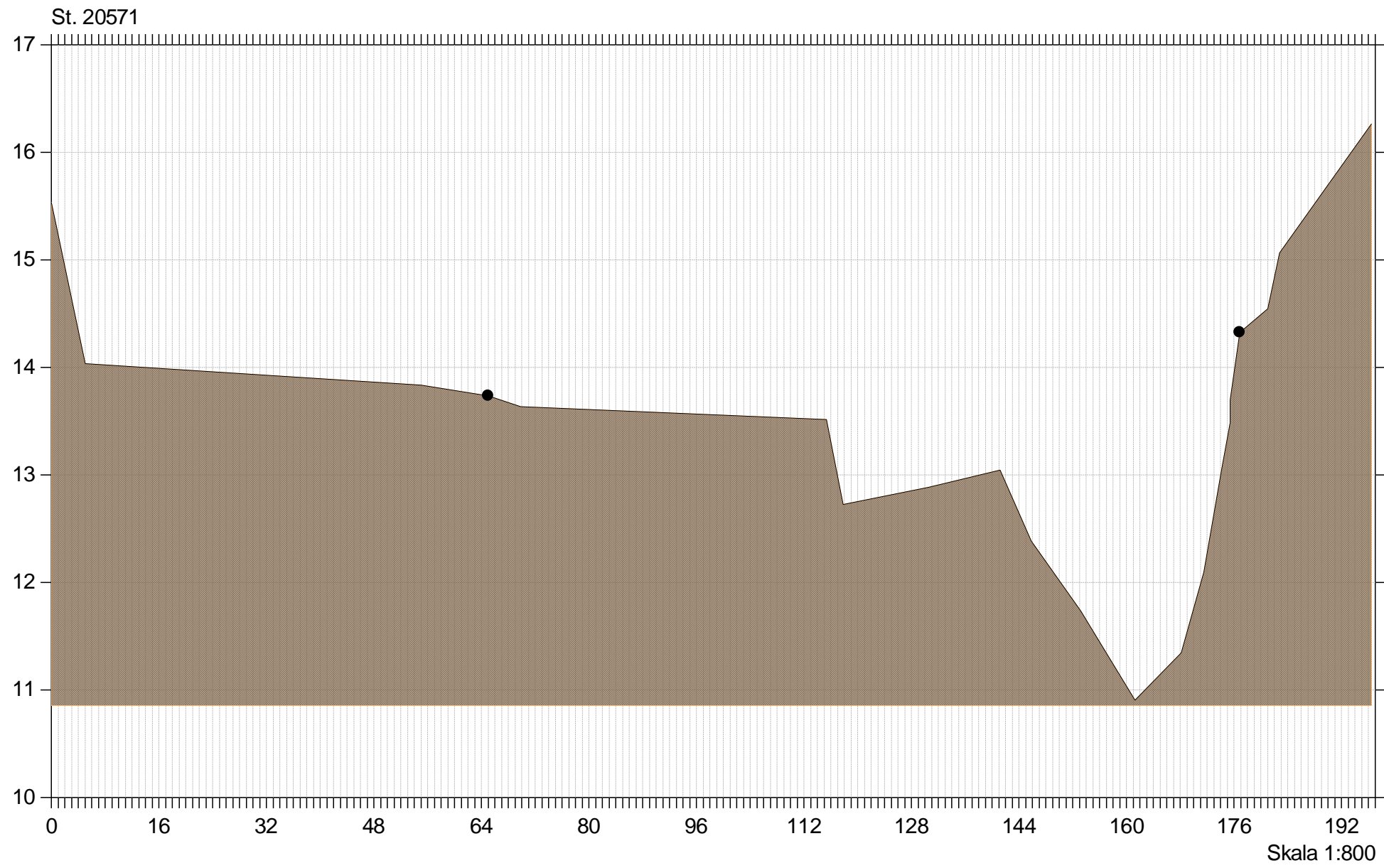
# Gudenå OS Tange Sø

Lodret akse : Kote i m DVR90, skala 1:50

Vandret akse : Afstand i m, skala 1:50

Opmålt 1997

— Opmålt 1997



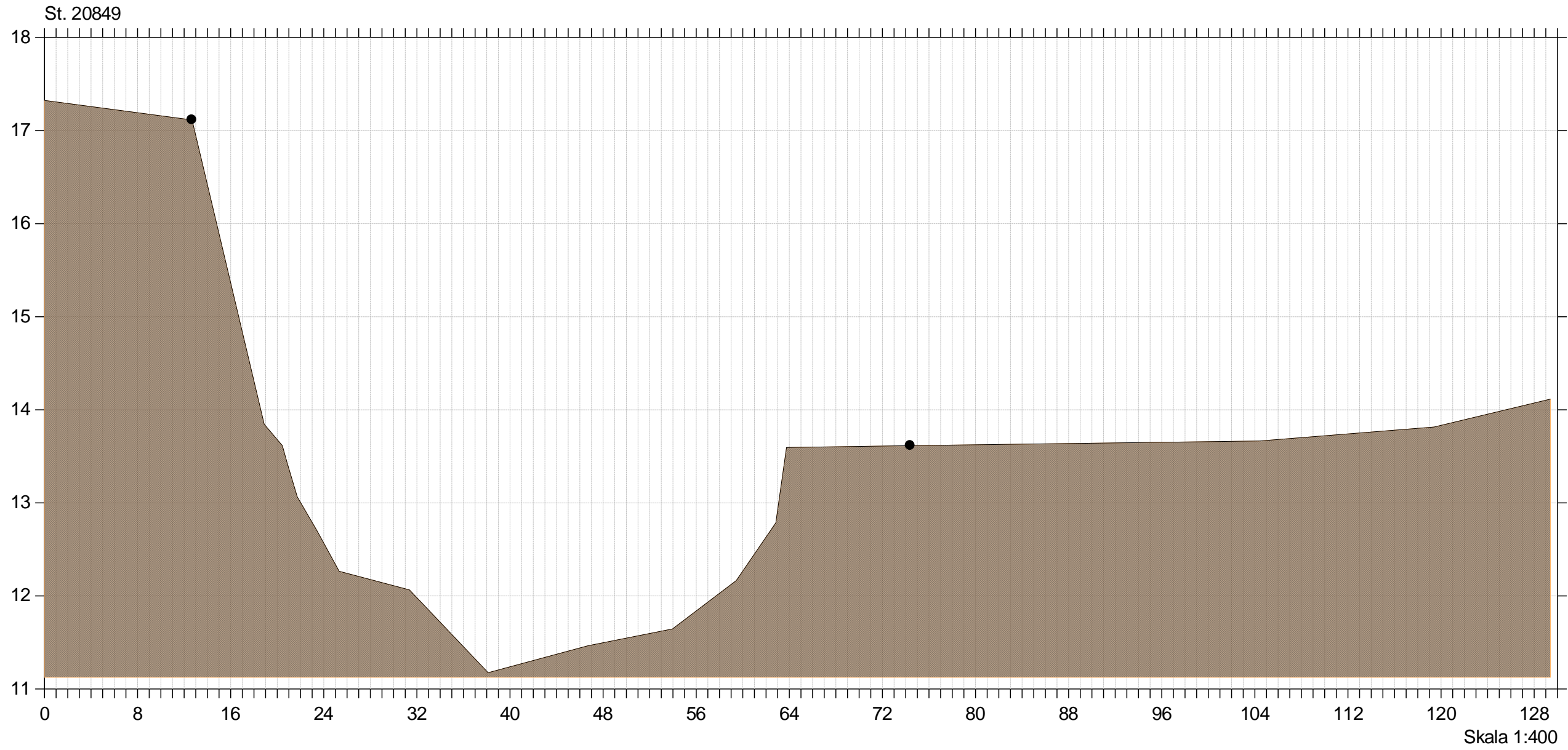
# Gudenå OS Tange Sø

Lodret akse : Kote i m DVR90, skala 1:50

Vandret akse : Afstand i m, skala 1:50

Opmålt 1997

— Opmålt 1997



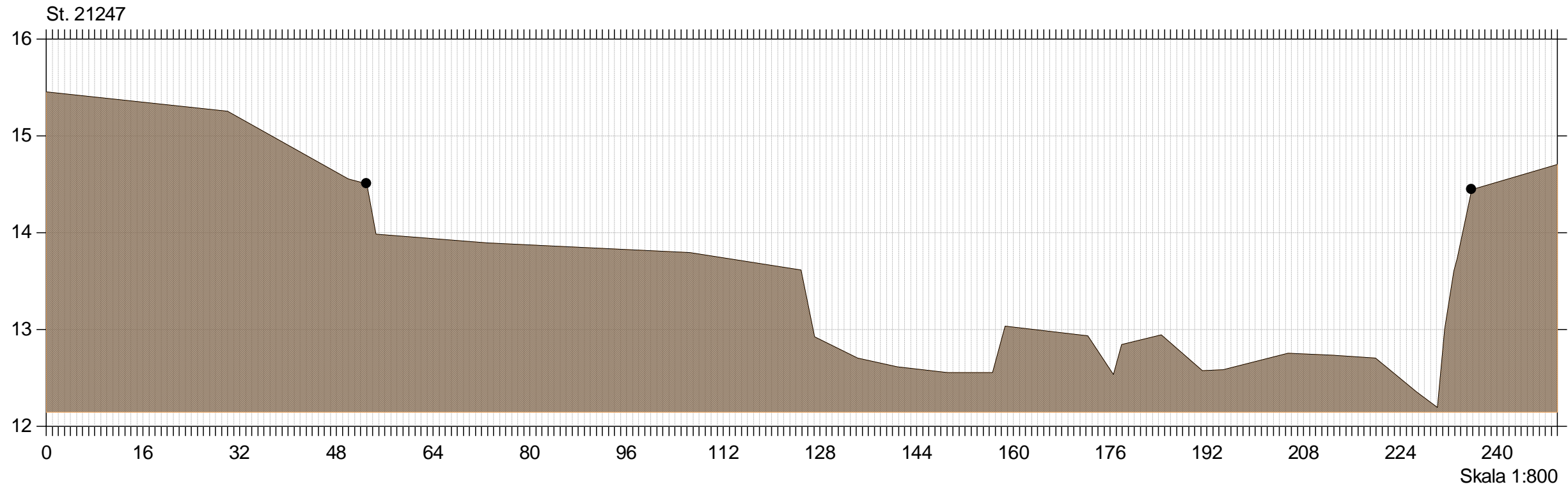
# Gudenå OS Tange Sø

Lodret akse : Kote i m DVR90, skala 1:50

Vandret akse : Afstand i m, skala 1:50

Opmålt 1997

— Opmålt 1997



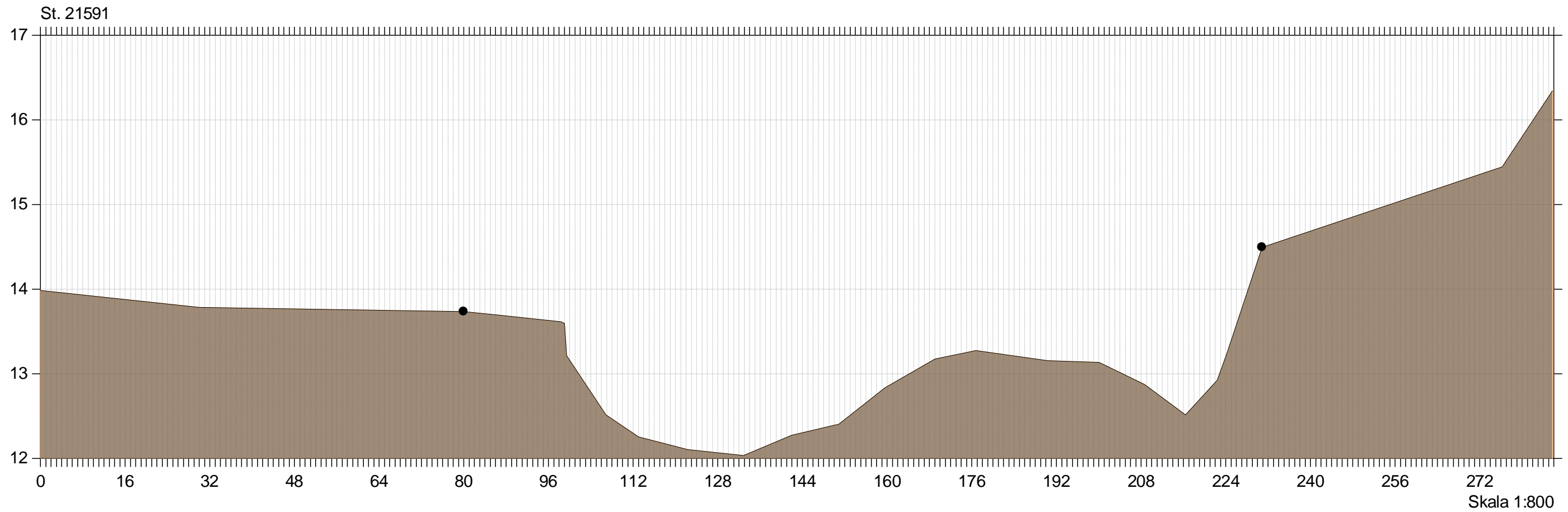
# Gudenå OS Tange Sø

Lodret akse : Kote i m DVR90, skala 1:50

Vandret akse : Afstand i m, skala 1:50

Opmålt 1997

— Opmålt 1997



# Gudenå OS Tange Sø

Lodret akse : Kote i m DVR90, skala 1:50

Vandret akse : Afstand i m, skala 1:50

Opmålt 1997

— Opmålt 1997

